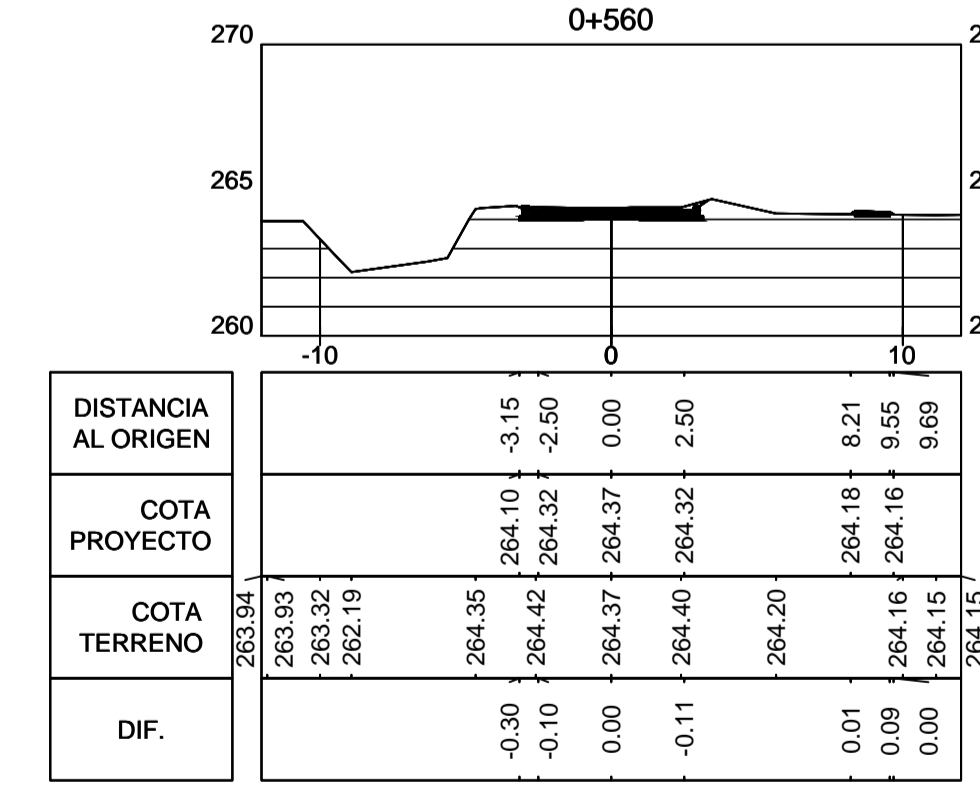
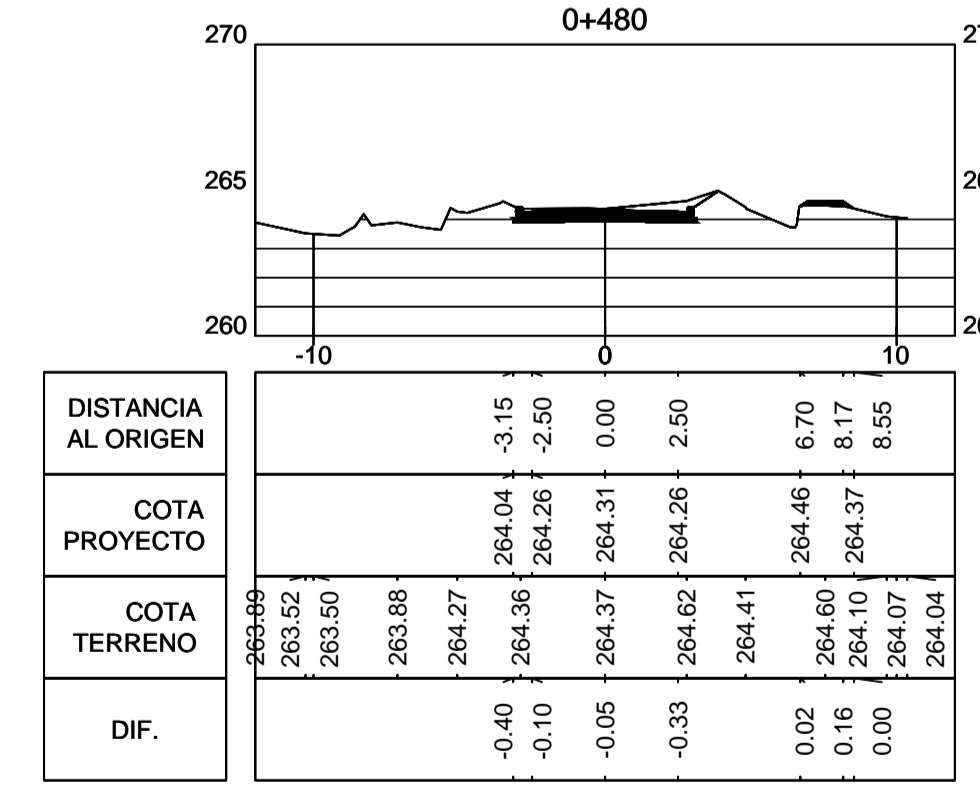
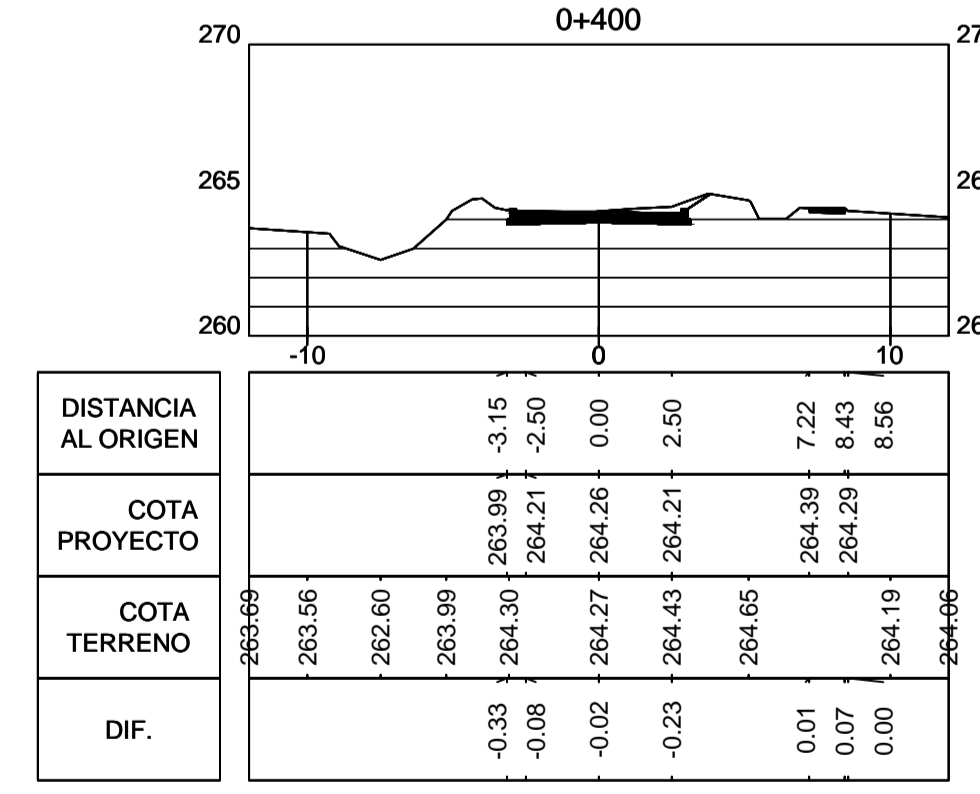
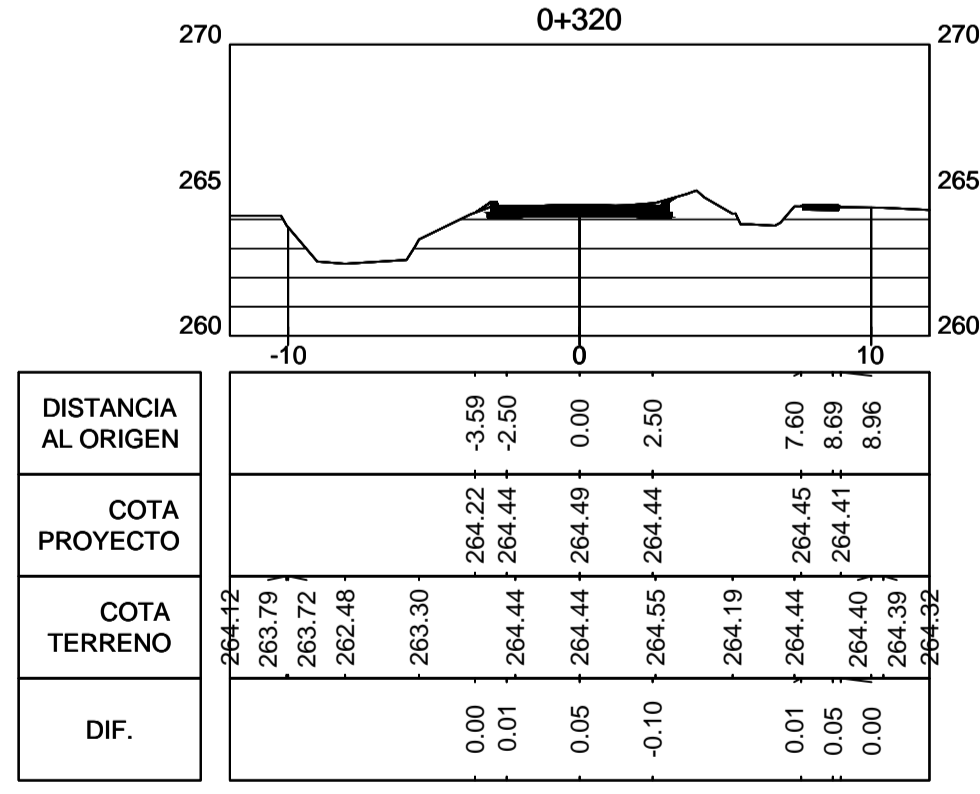
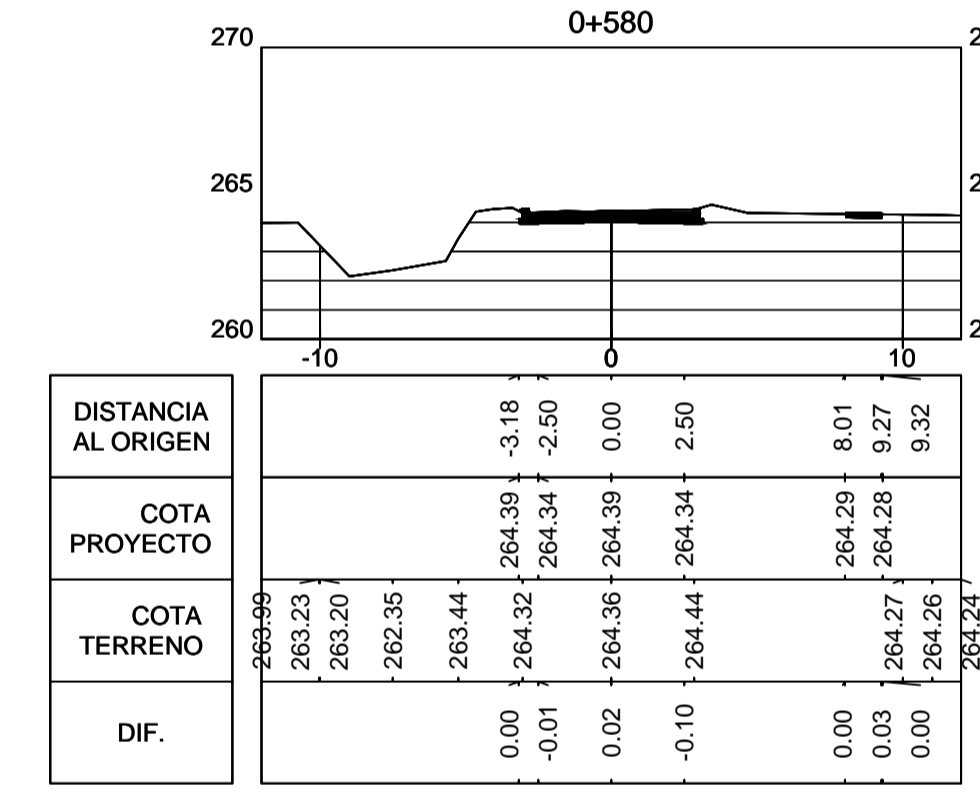
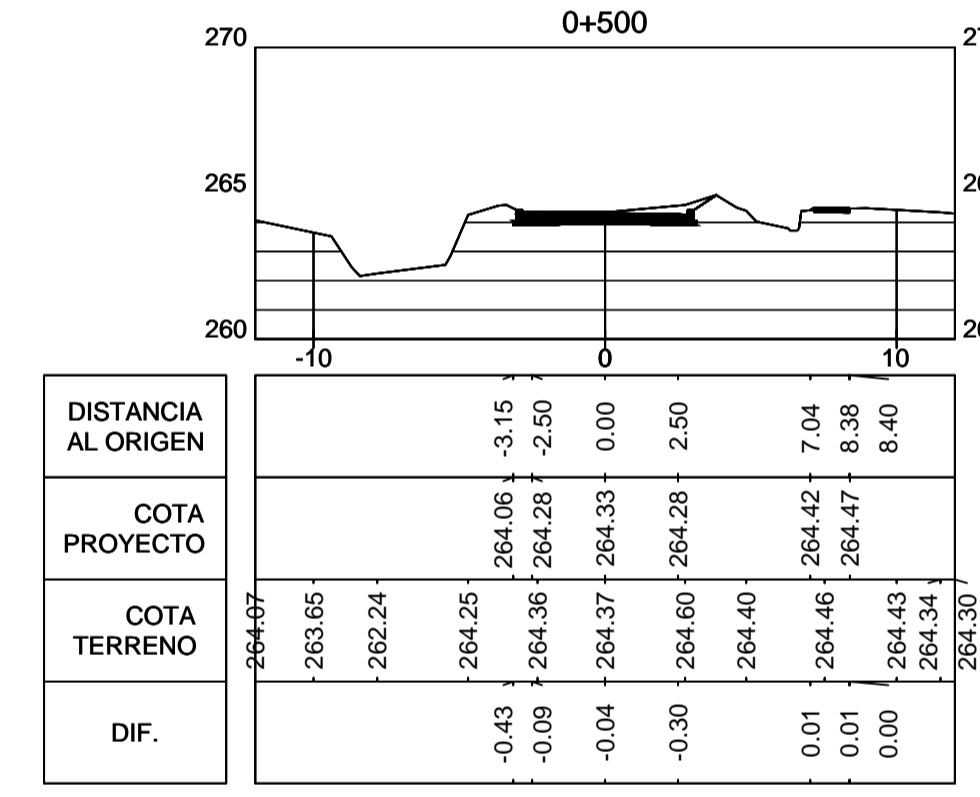
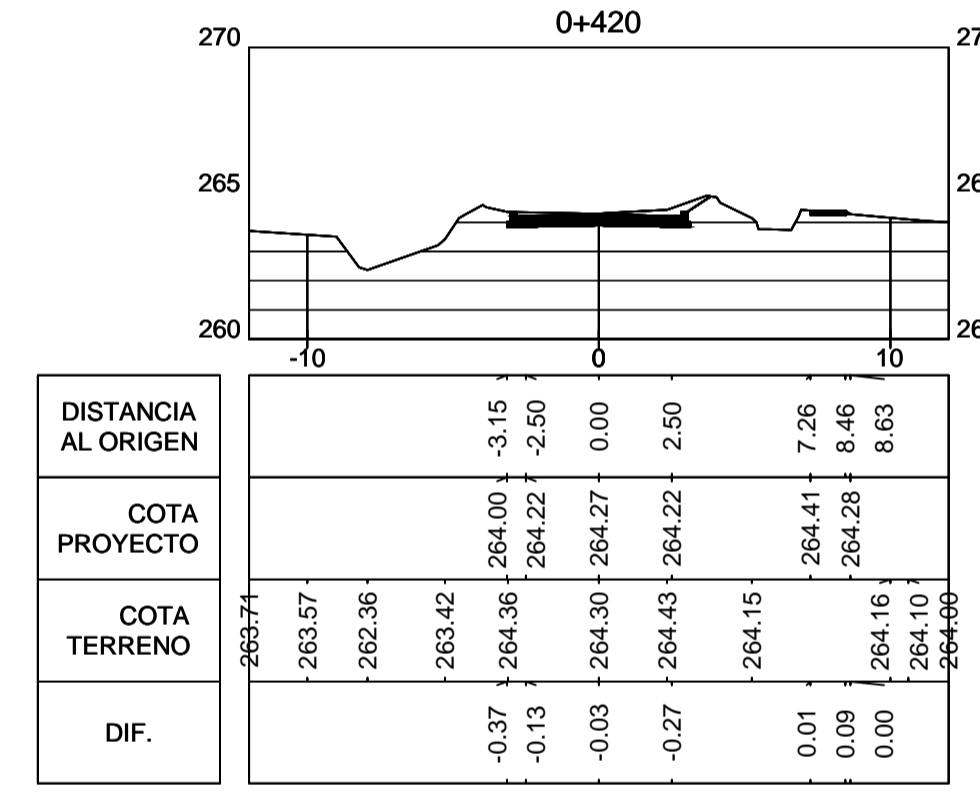
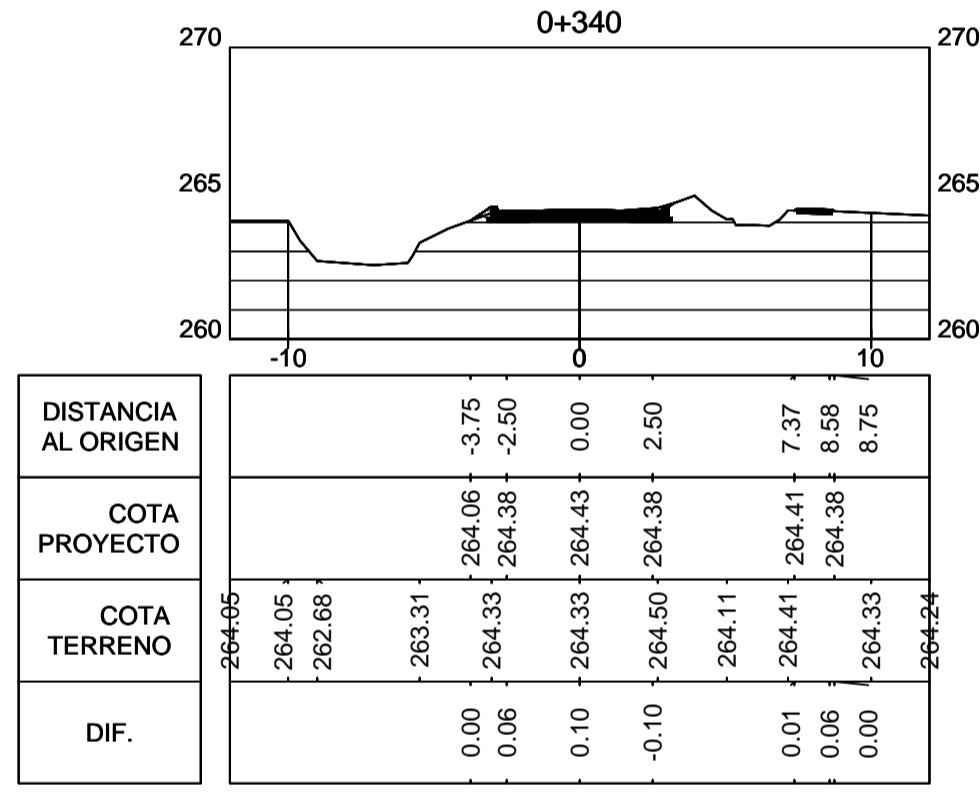
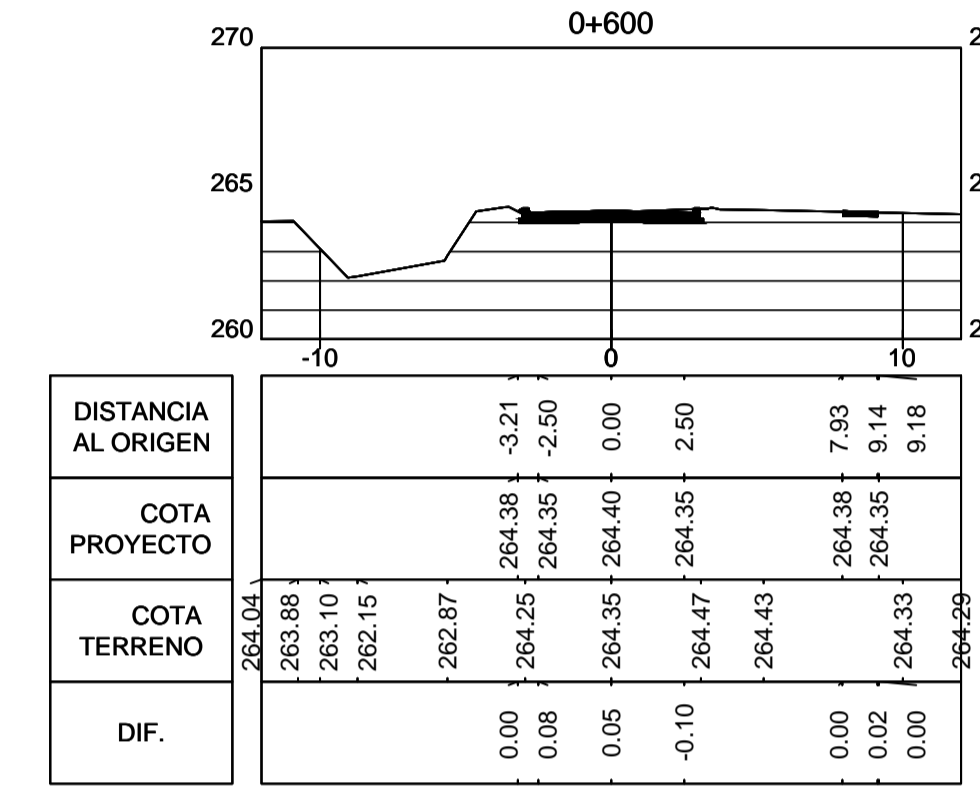
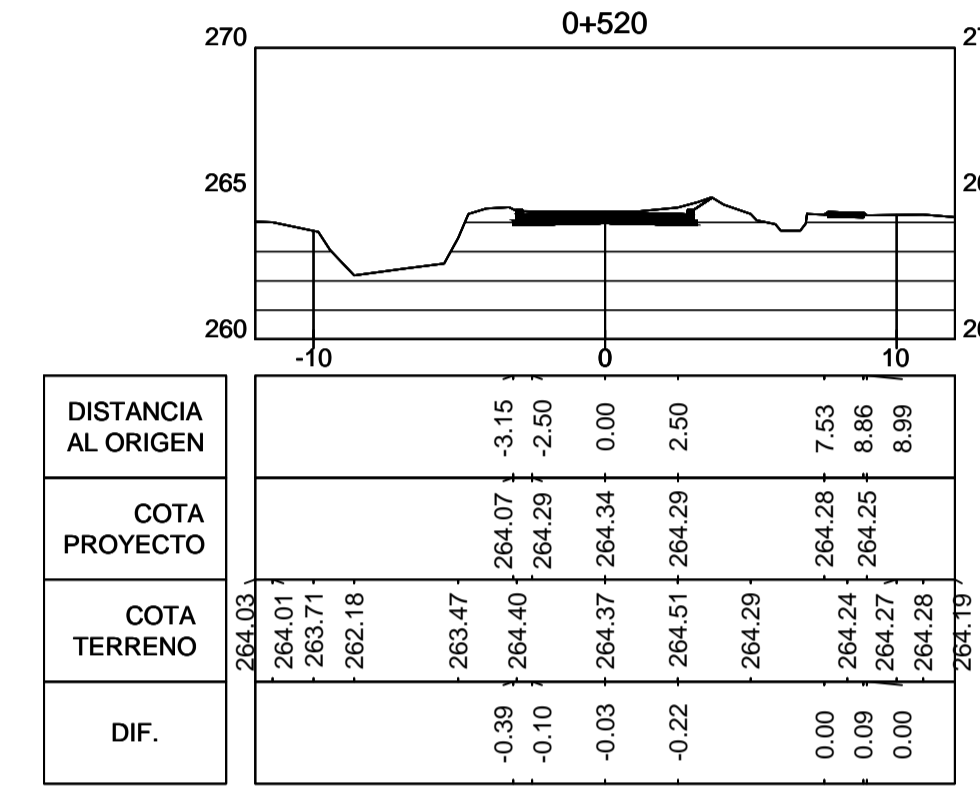
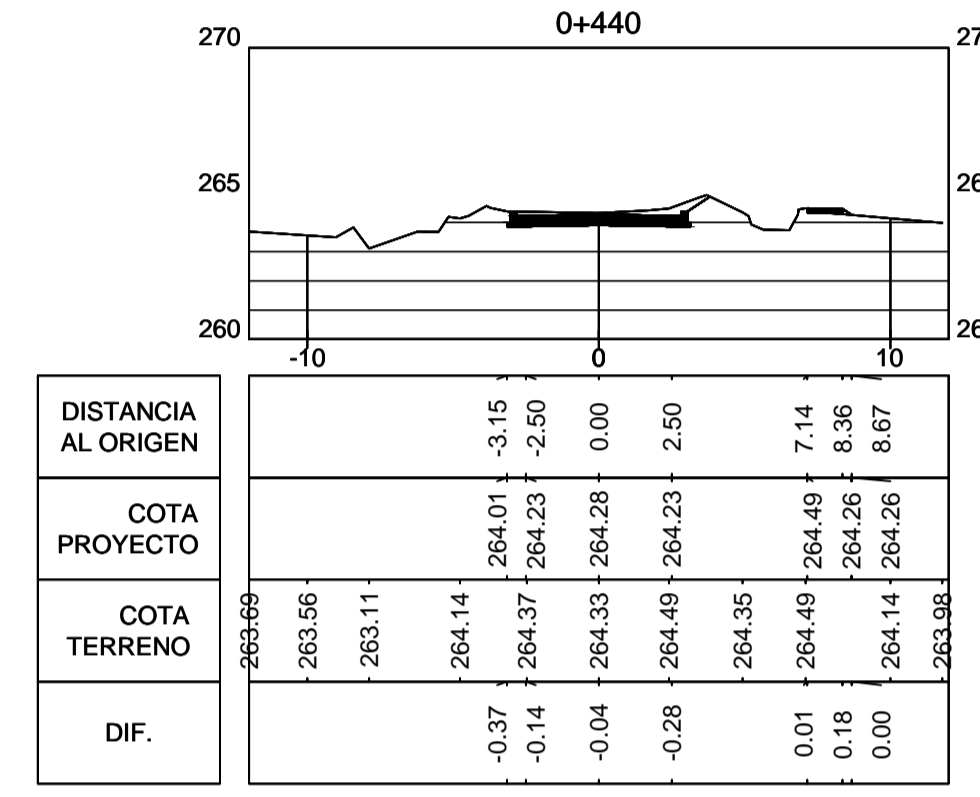
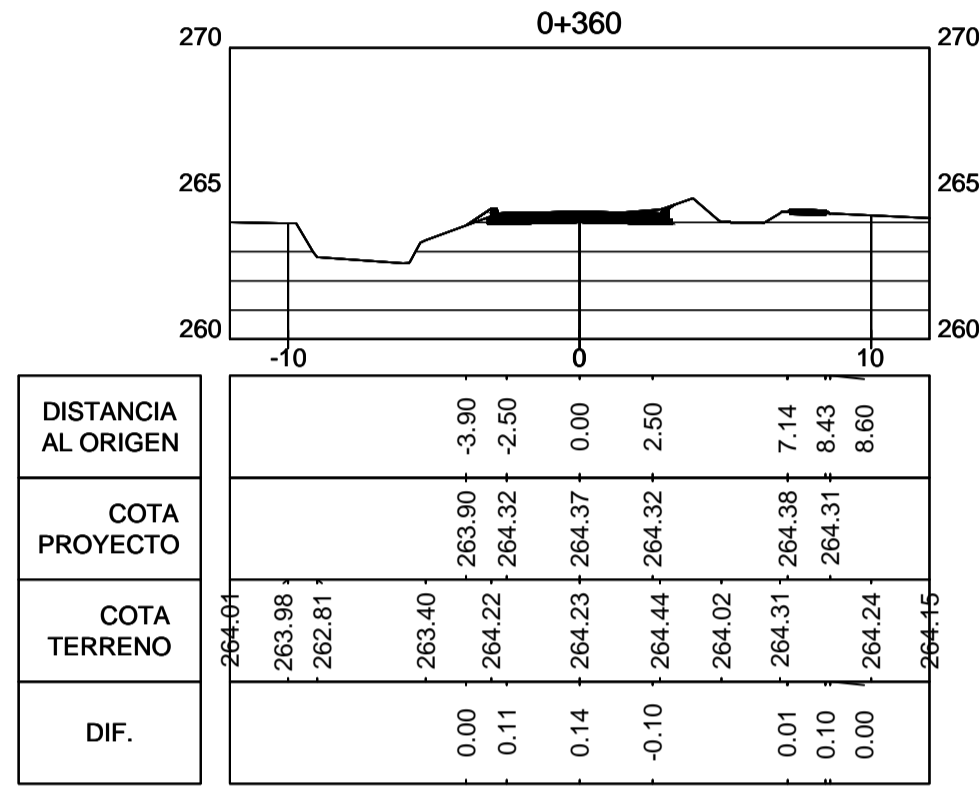
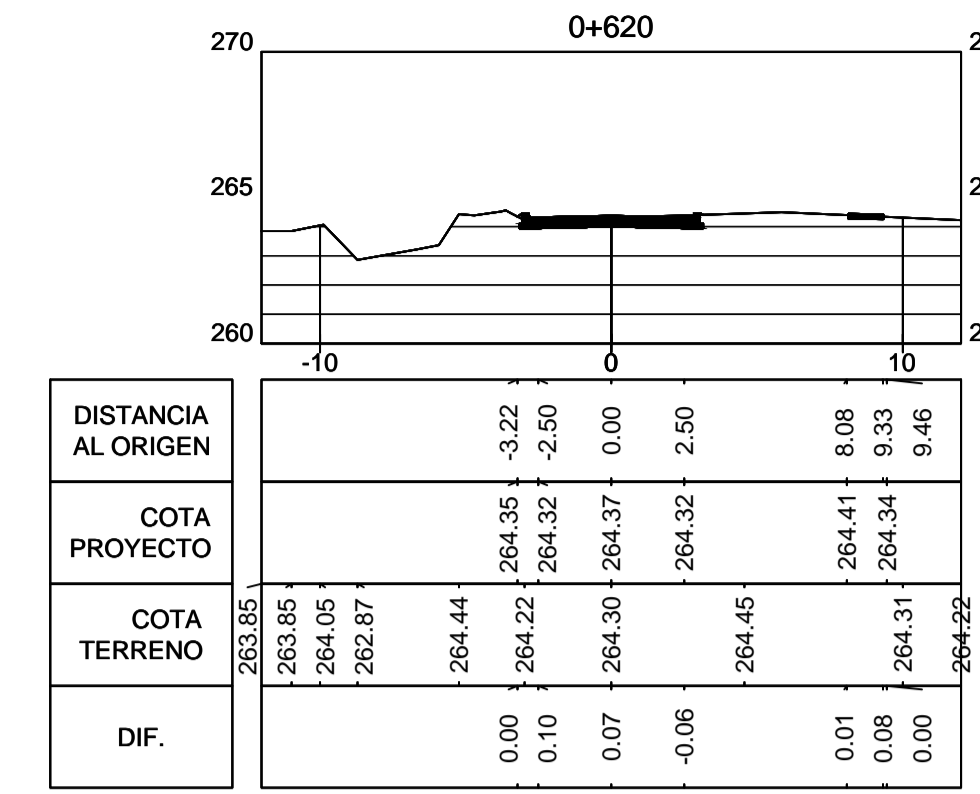
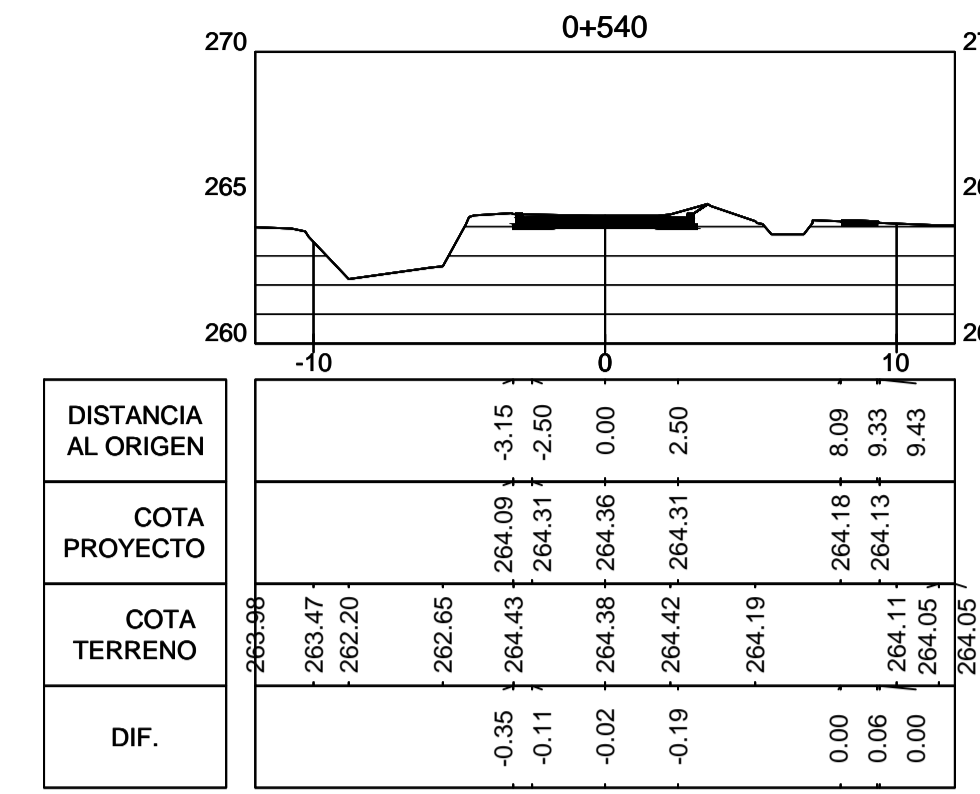
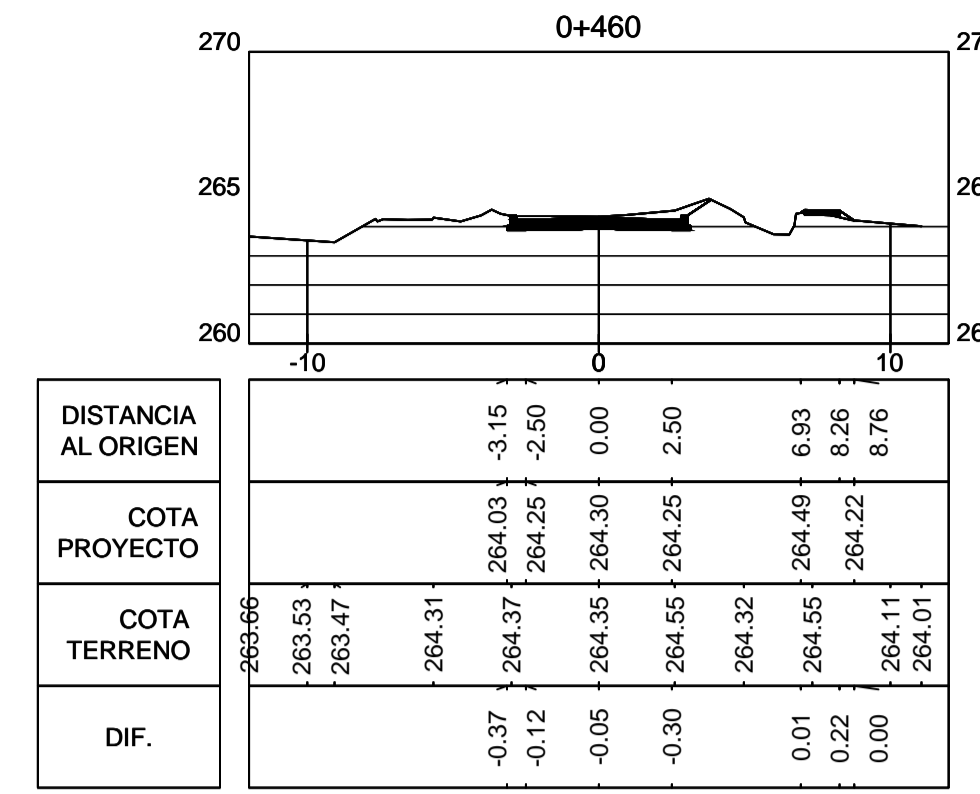
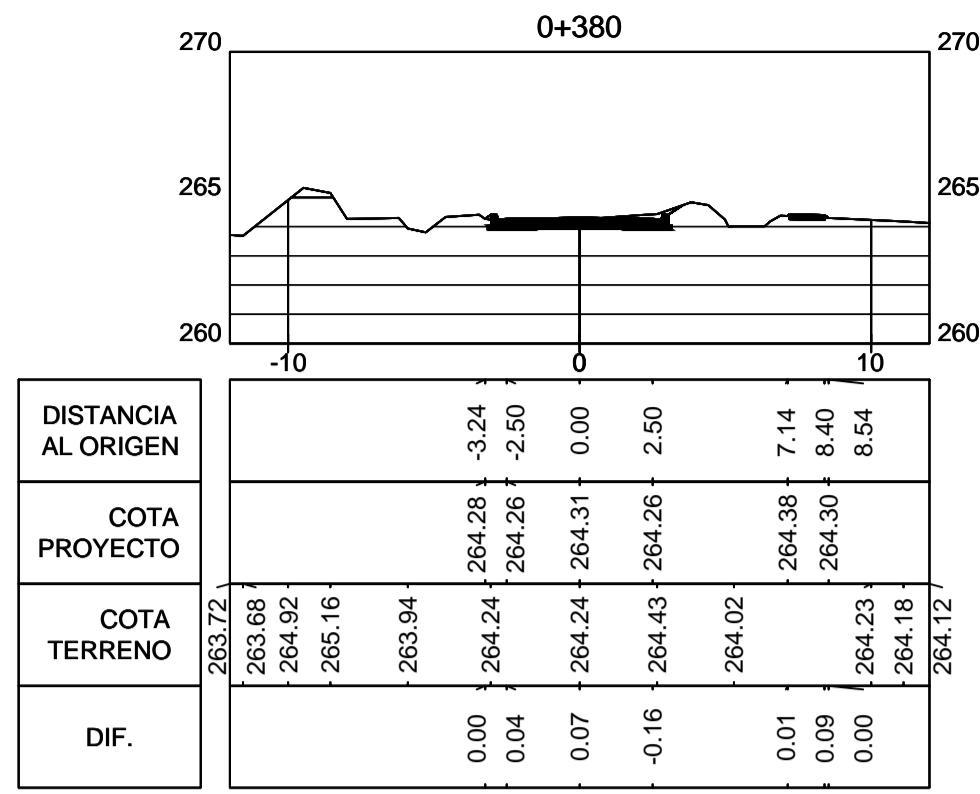


REFERENCIAS:  
 — TERRENO EXISTENTE  
 — PROYECTO




**PROVINCIA DE RÍO NEGRO**  
 MINISTERIO DE ECONOMÍA  
 UNIDAD PROVINCIAL DE COORDINACIÓN Y EJECUCIÓN DEL FINANCIAMIENTO EXTERNO  
 PROGRAMA DE INVERSIONES MUNICIPALES  
 PRESTAMO BID N°2929/OC-AR  
 PLAN INTEGRAL DE CONECTIVIDAD CON CICLOVIAS - I ETAPA  
 MUNICIPIO DE CIPOLETTI  
 AREA DE PROYECTOS

**SECCIONES TRANSVERSALES**  
**PROGRESIVAS 0+320A 0+620**

ARCHIVO: AV ILLIA - ST.DWG  
 REVISIÓN: 00  
 FECHA: 07/04/2014  
 HOJA: 02 DE 08  
 ESCALA: H: 1:250 V: 1:250

PLANO N°: 05