

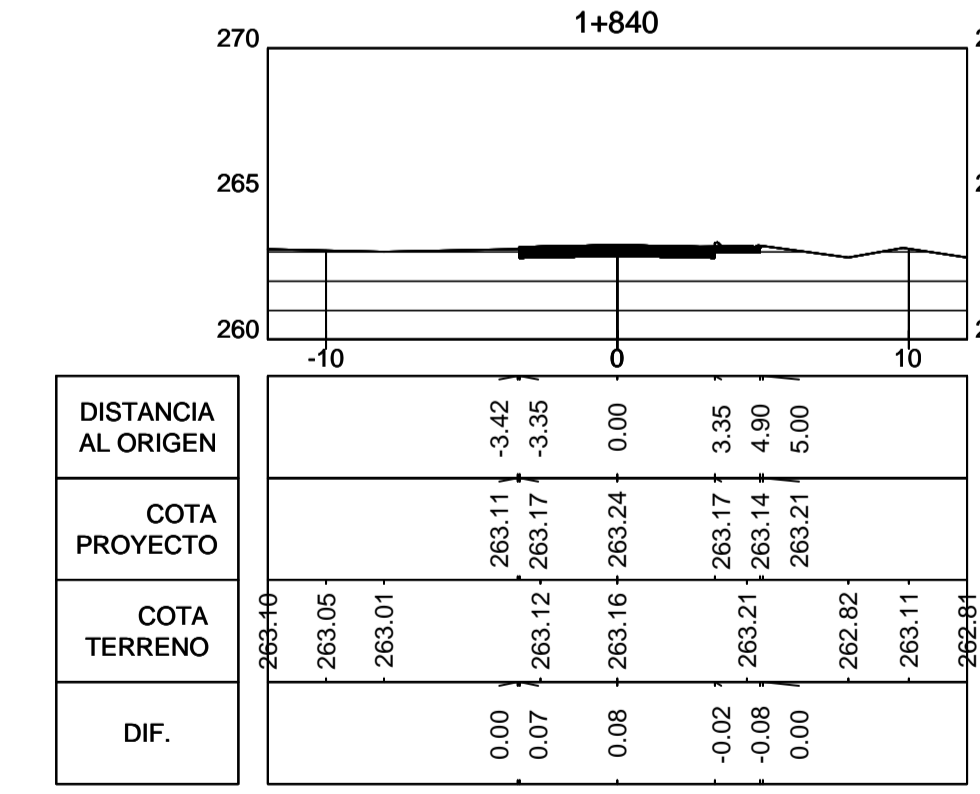
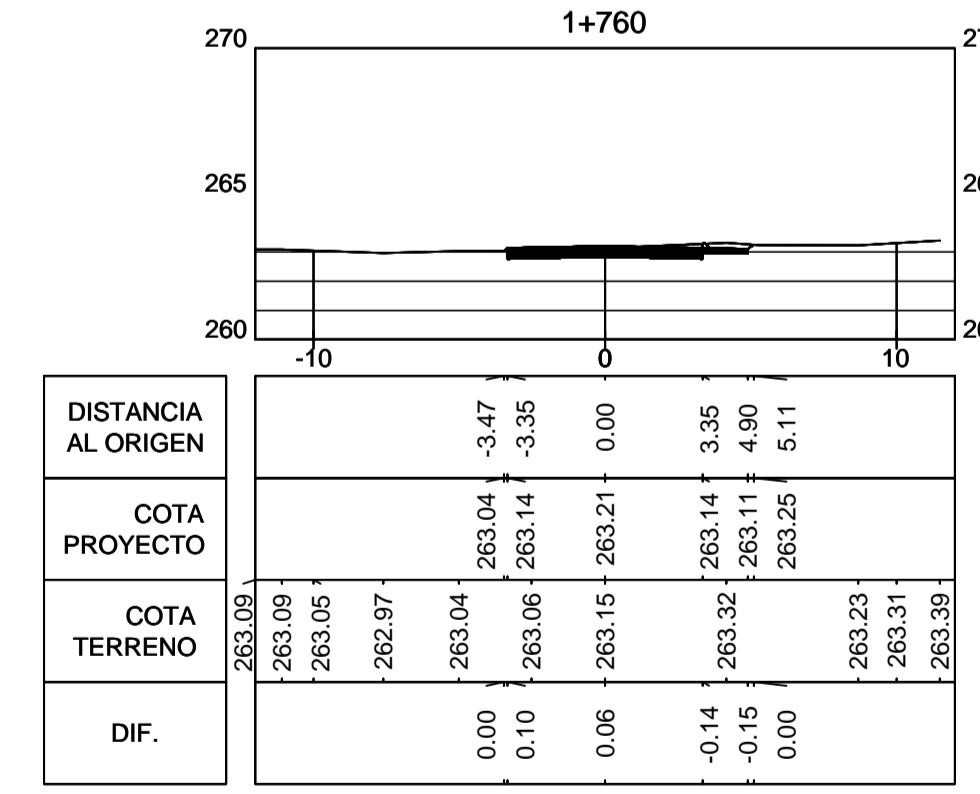
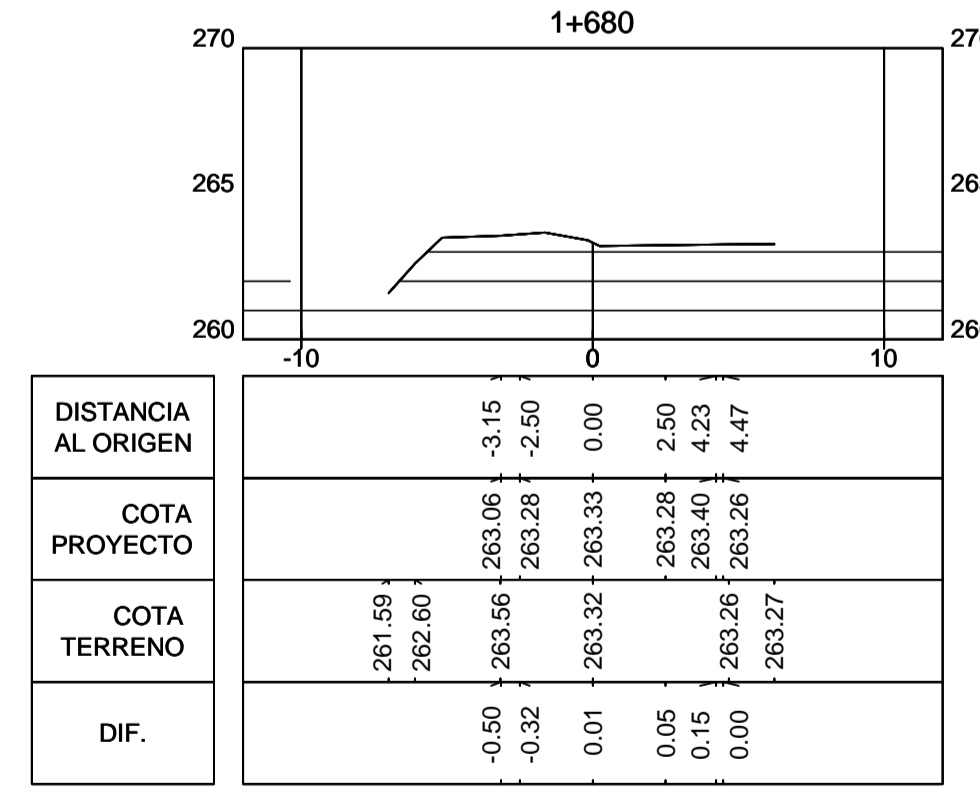
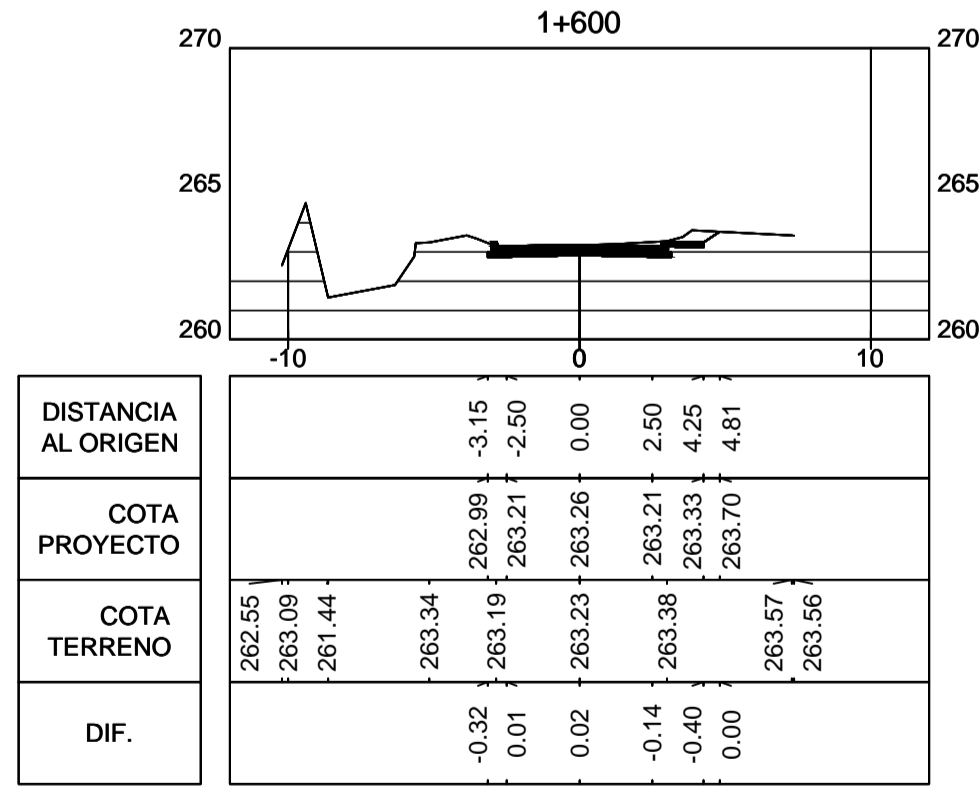
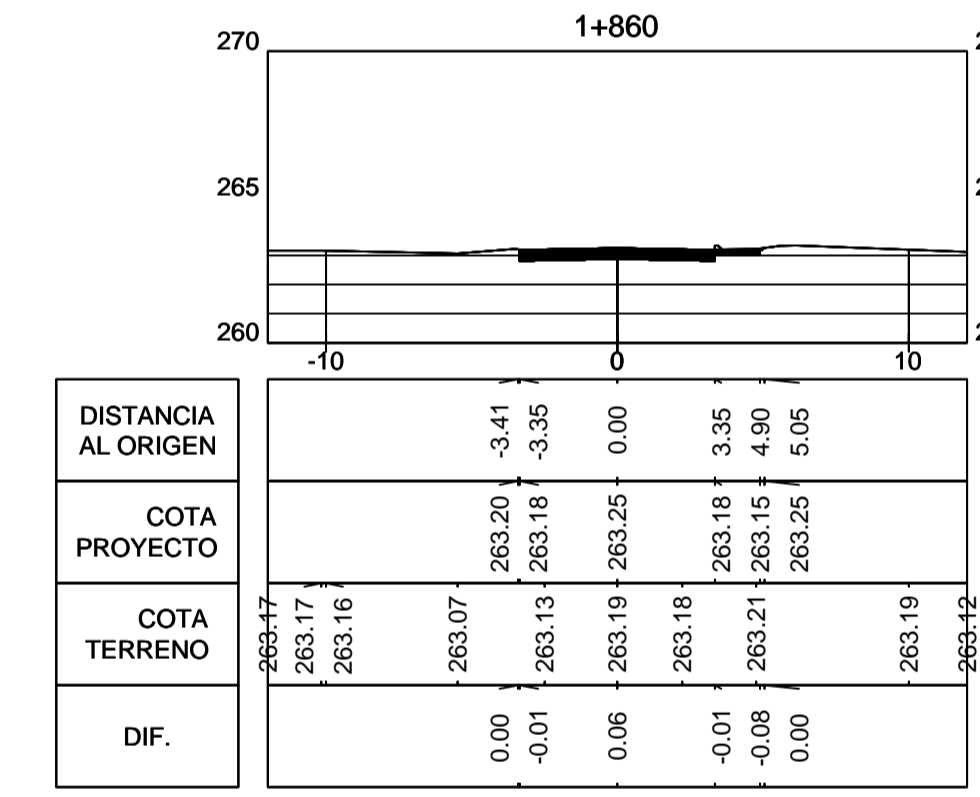
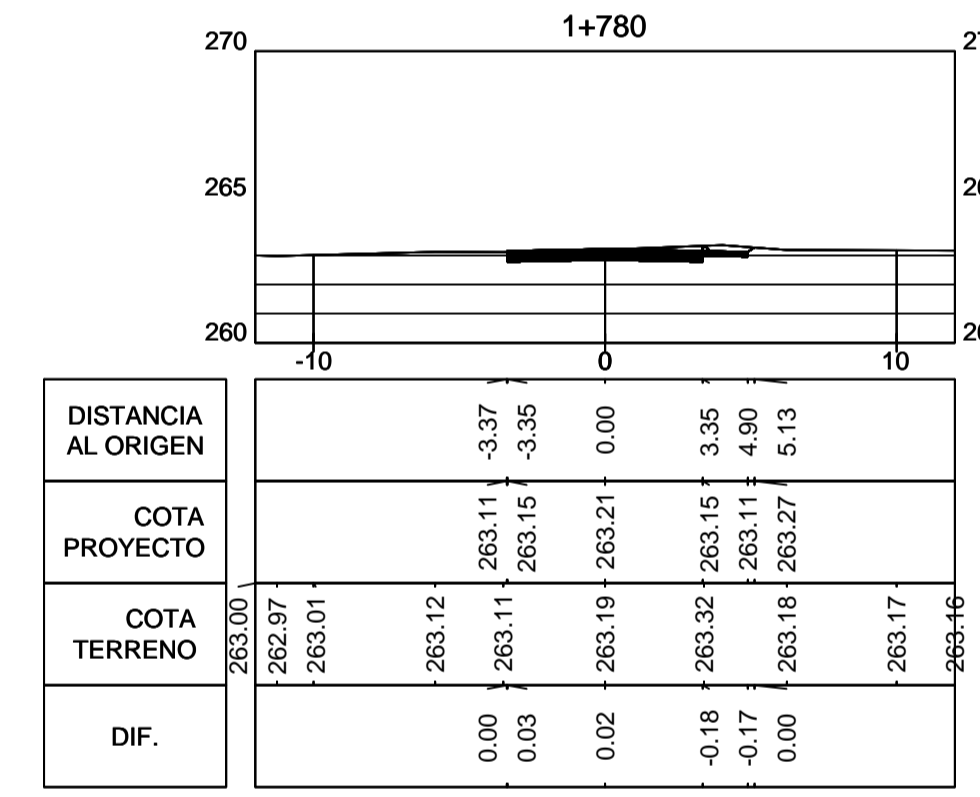
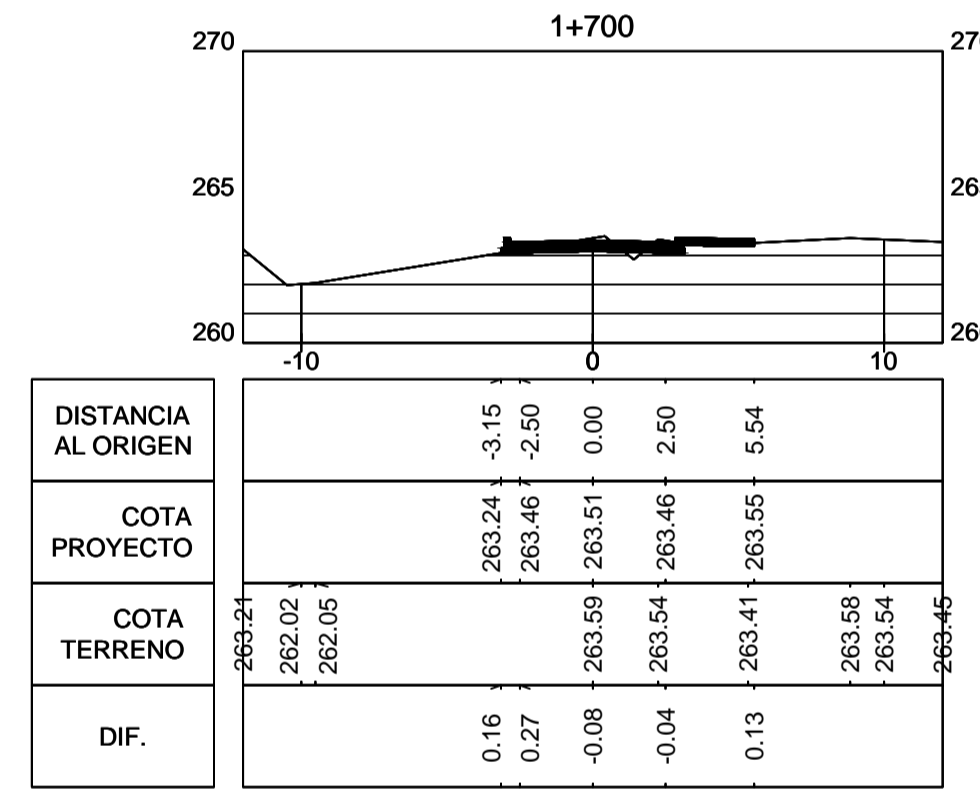
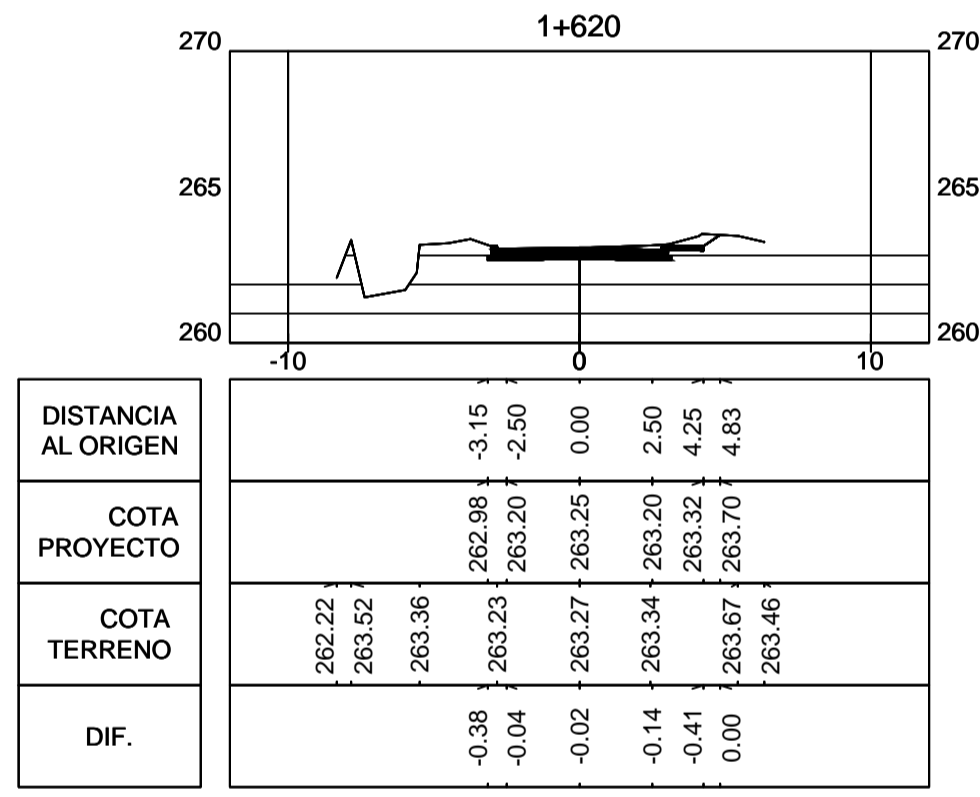
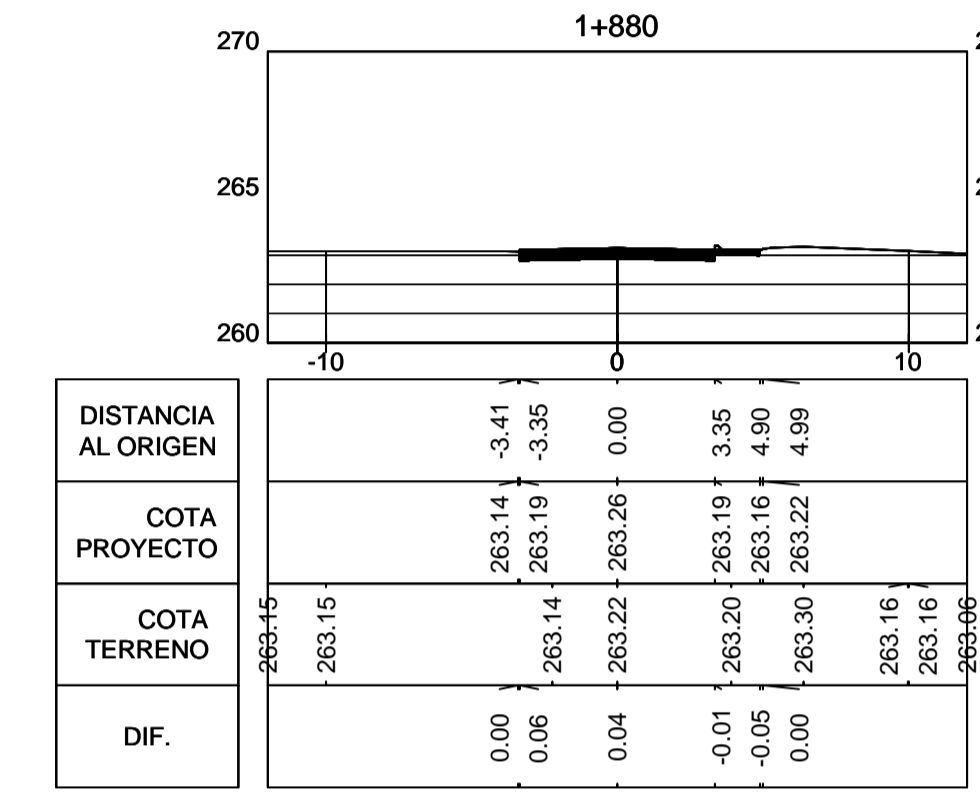
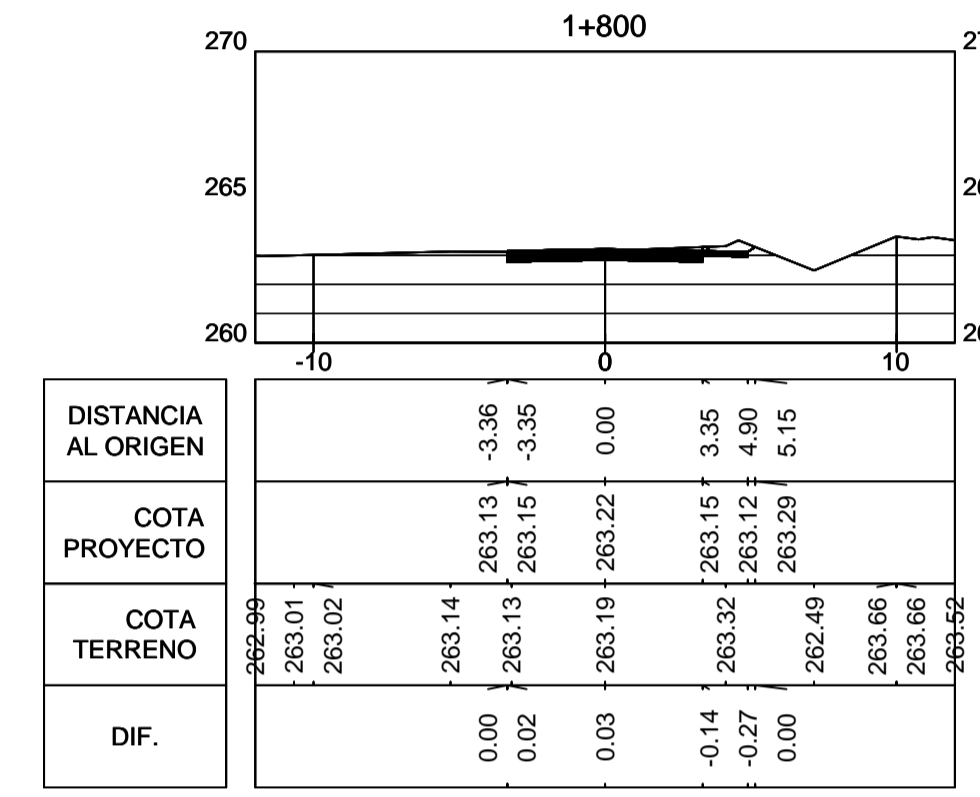
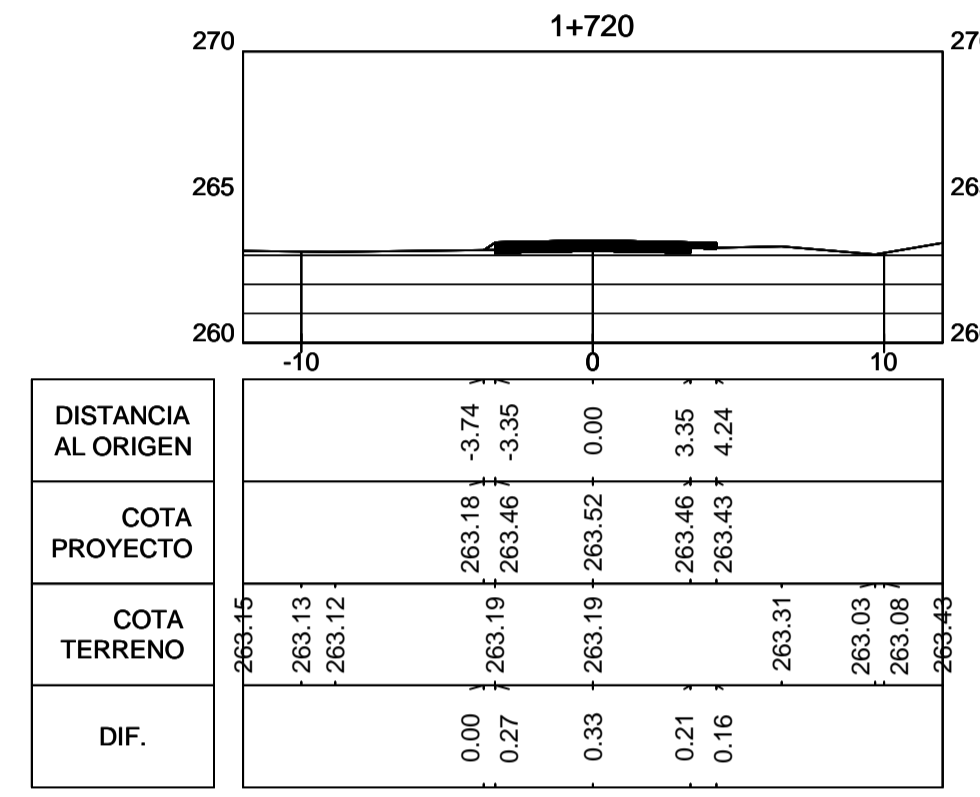
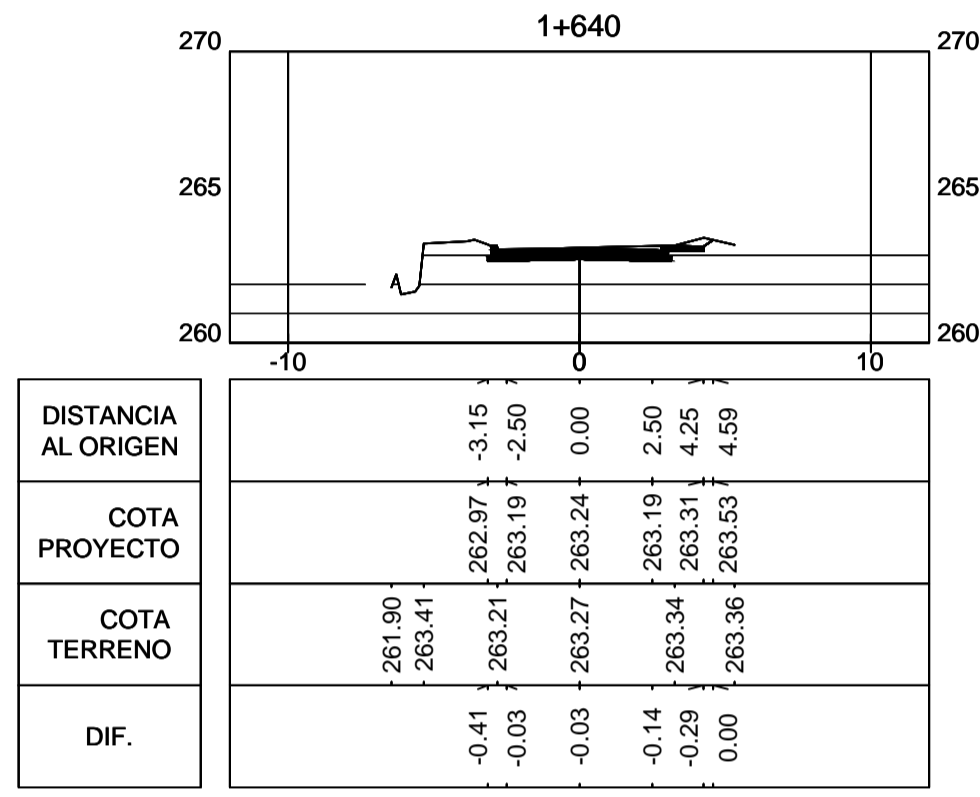
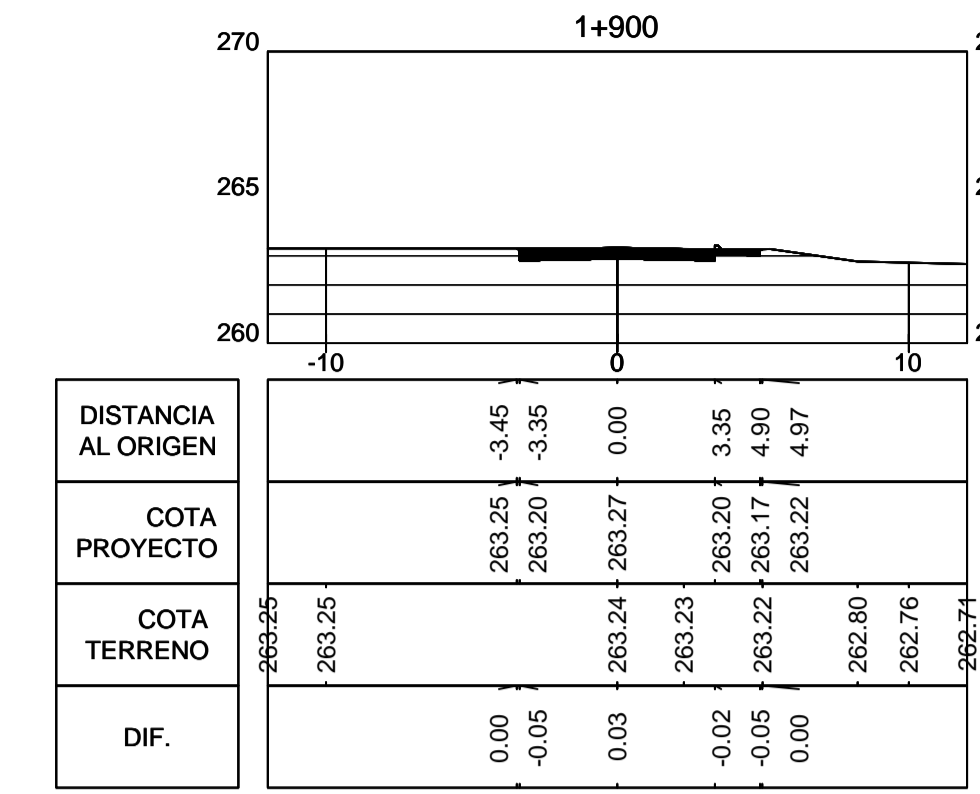
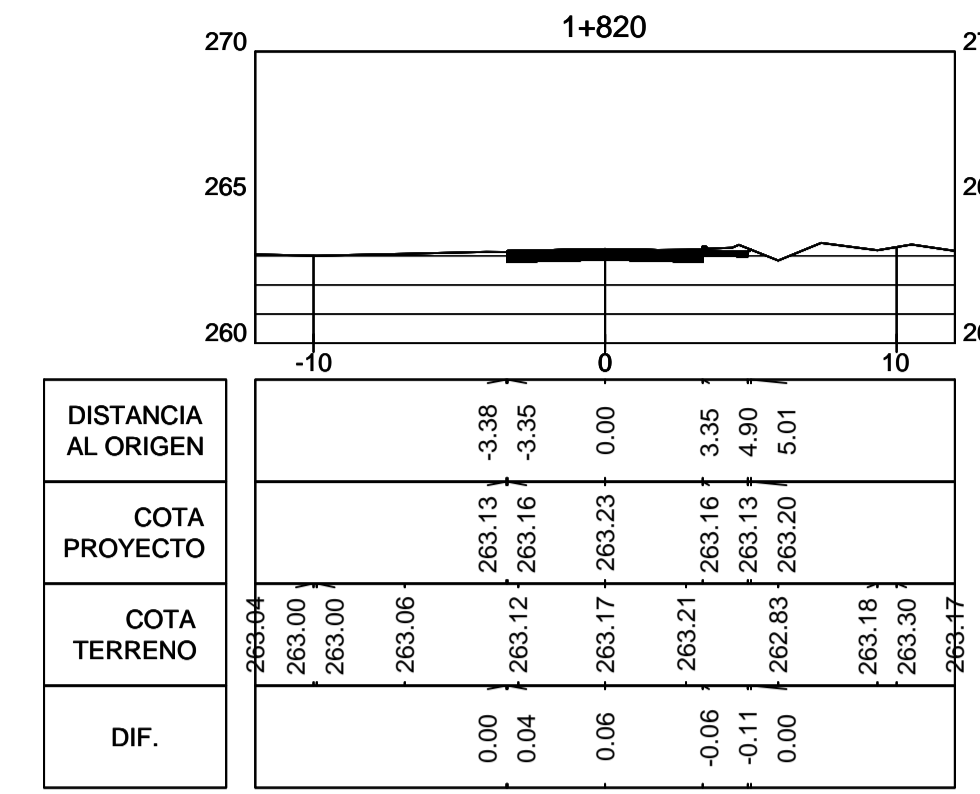
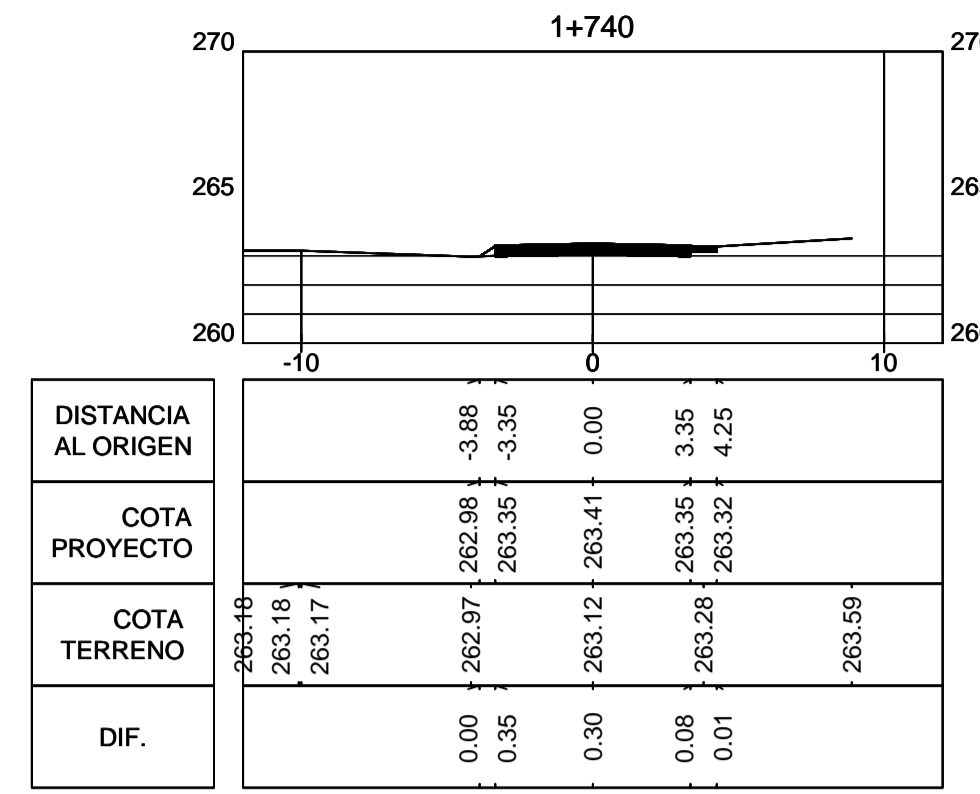
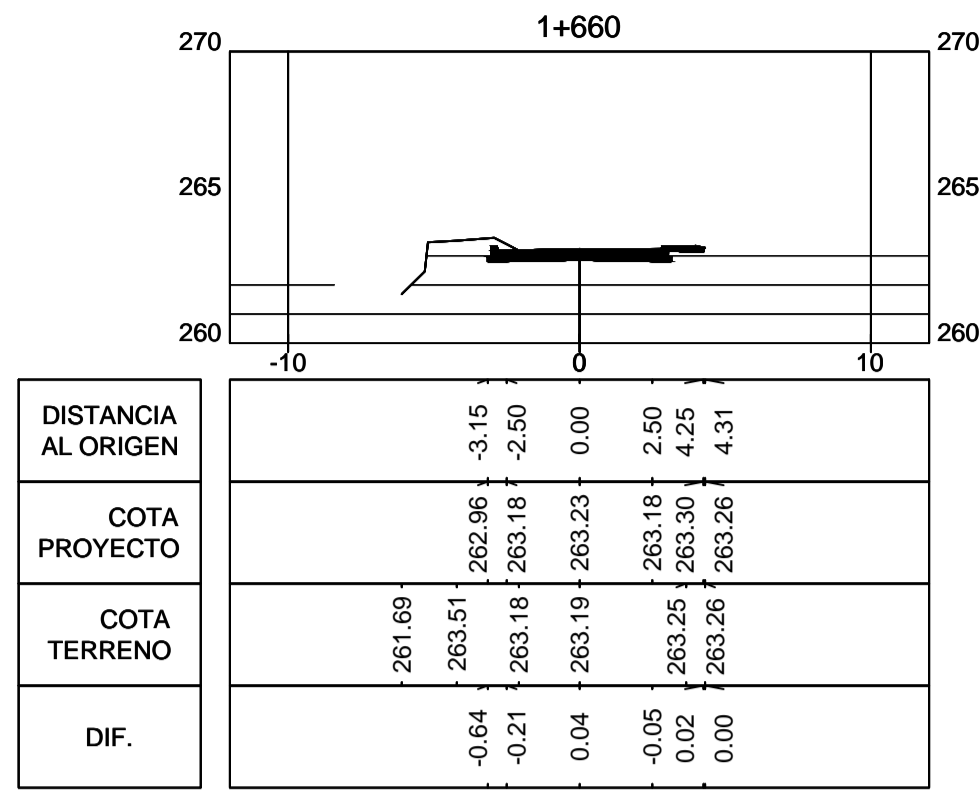


REFERENCIAS:
 TERRENO EXISTENTE
 PROYECTO





PROVINCIA DE RÍO NEGRO
 MINISTERIO DE ECONOMÍA
 UNIDAD PROVINCIAL DE
 COORDINACIÓN Y EJECUCIÓN
 DEL FINANCIAMIENTO EXTERNO

PROGRAMA DE
 INVERSIONES MUNICIPALES
 PRESTAMO BID N°2929/OC-AR
 PLAN INTEGRAL DE CONECTIVIDAD
 CON CICLOVÍAS - I ETAPA
 MUNICIPIO DE CIPOLETTI

AREA DE PROYECTOS

SECCIONES TRANSVERSALES
 PROGRESIVAS 1+600 A 1+900

PLANO N°:
05

ARCHIVO: AV ILLIA - ST.DWG	REVISIÓN: 00	FECHA: 07/04/2014	HOJA: 06 DE 08	ESCALA: H: 1:250 V: 1:250
-------------------------------	-----------------	----------------------	-------------------	---------------------------------