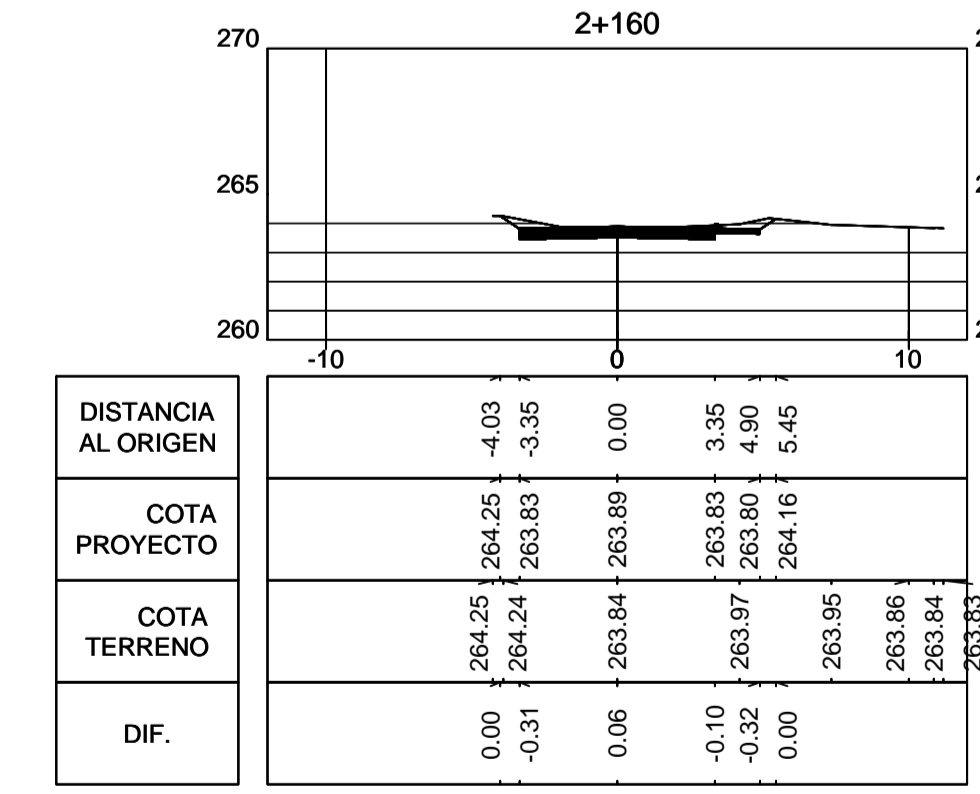
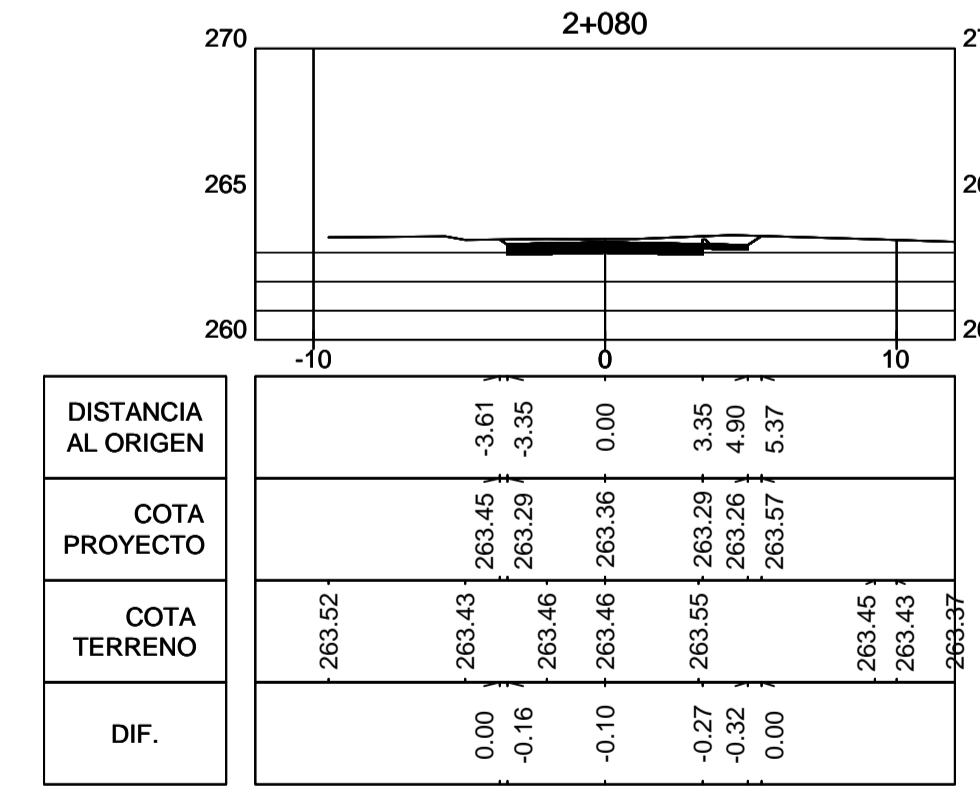
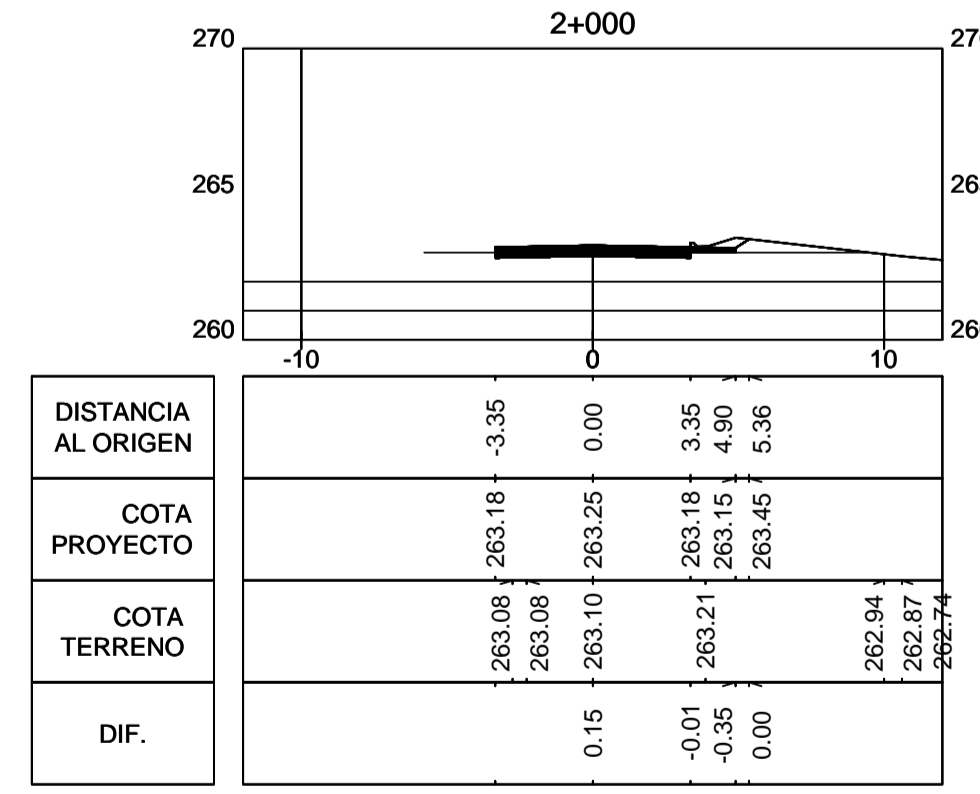
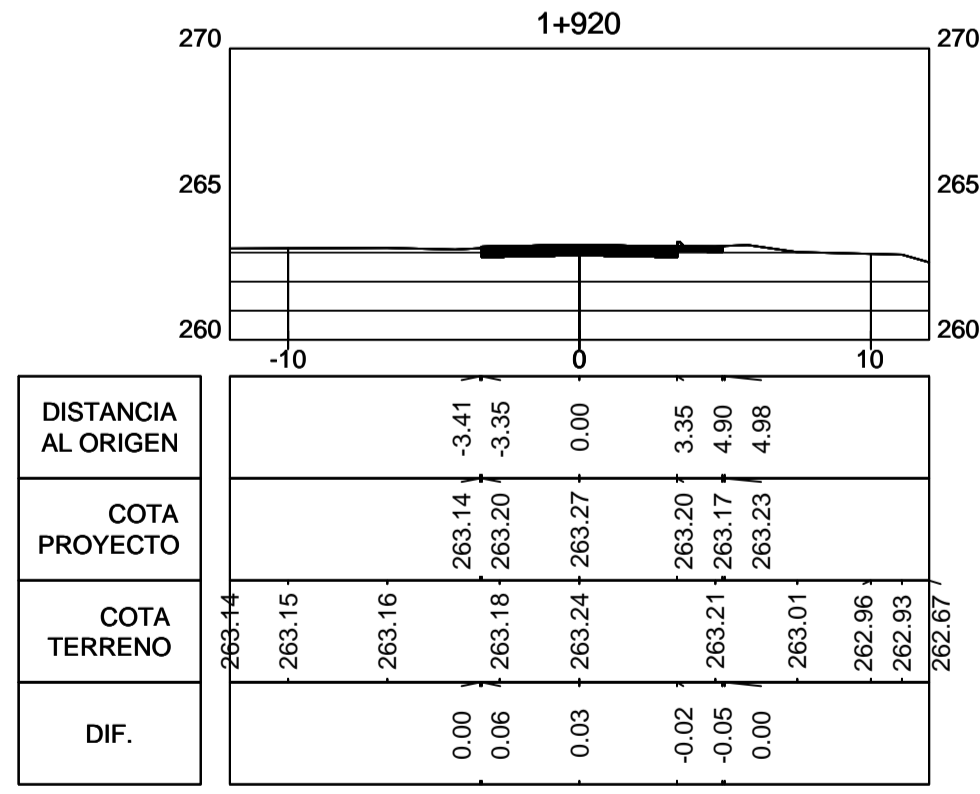
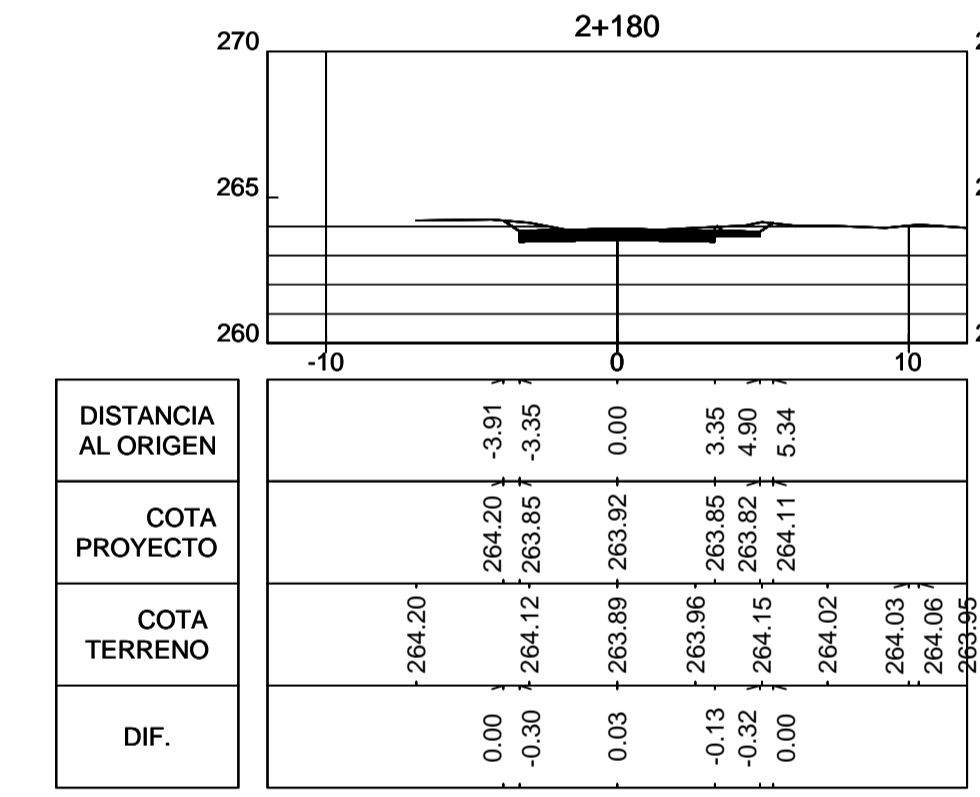
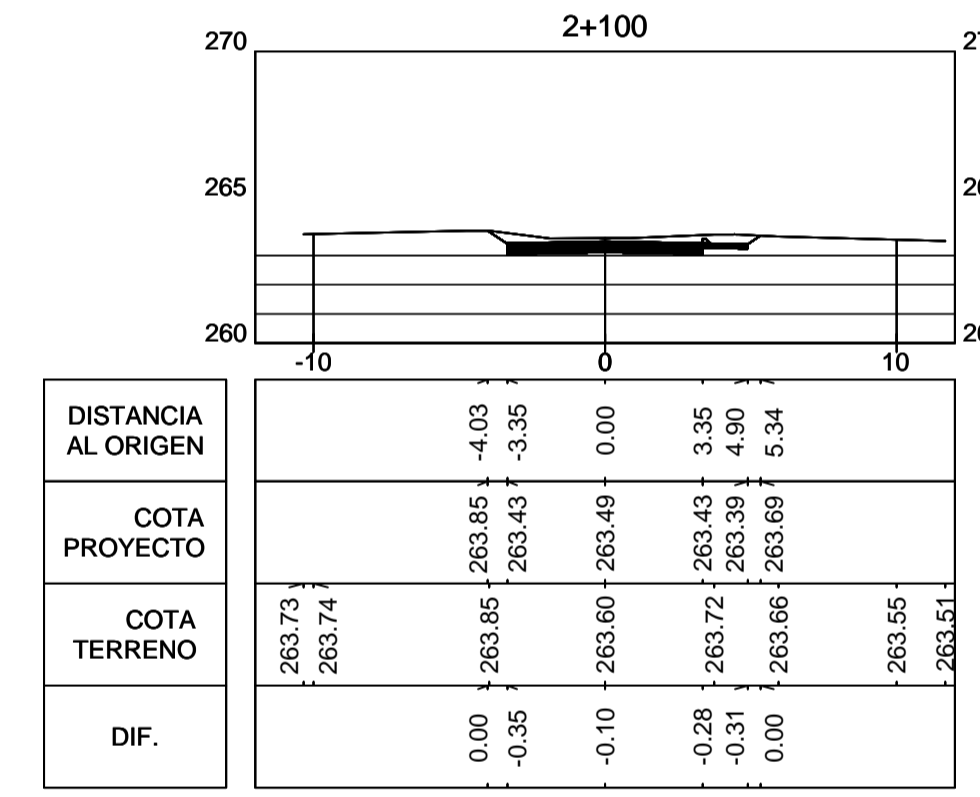
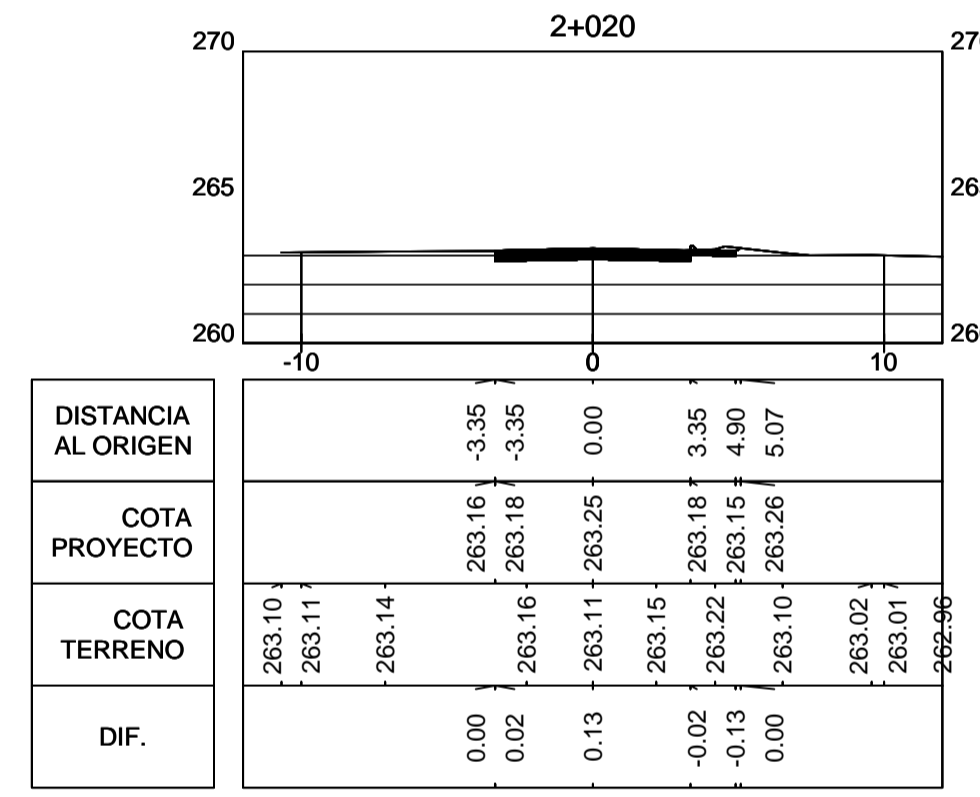
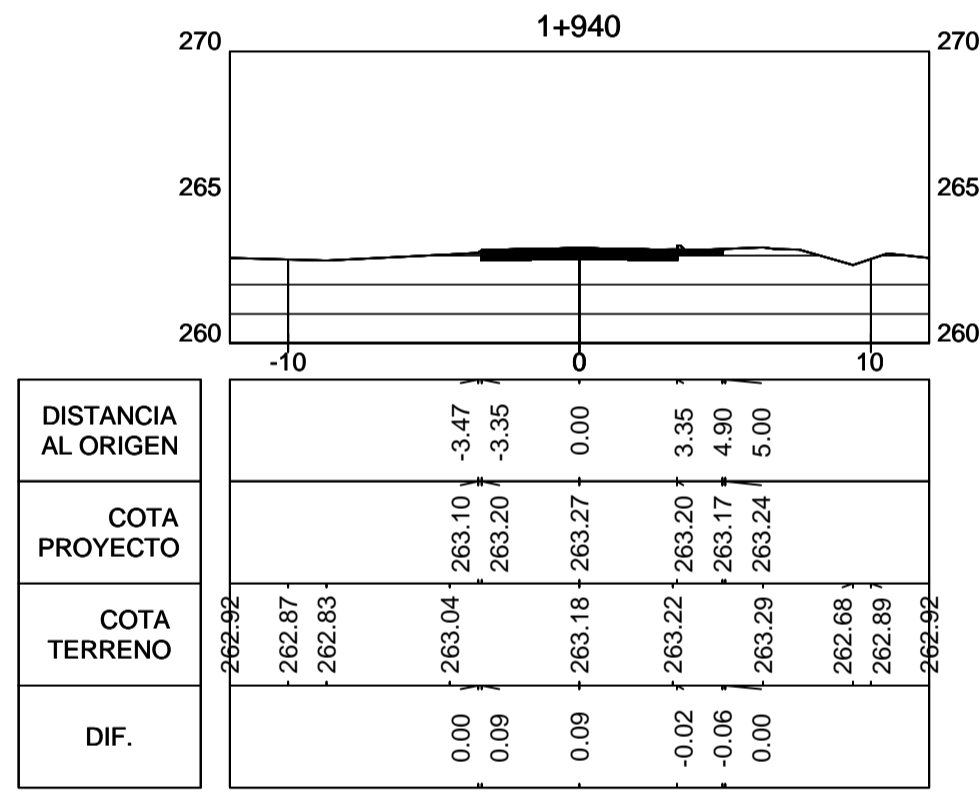
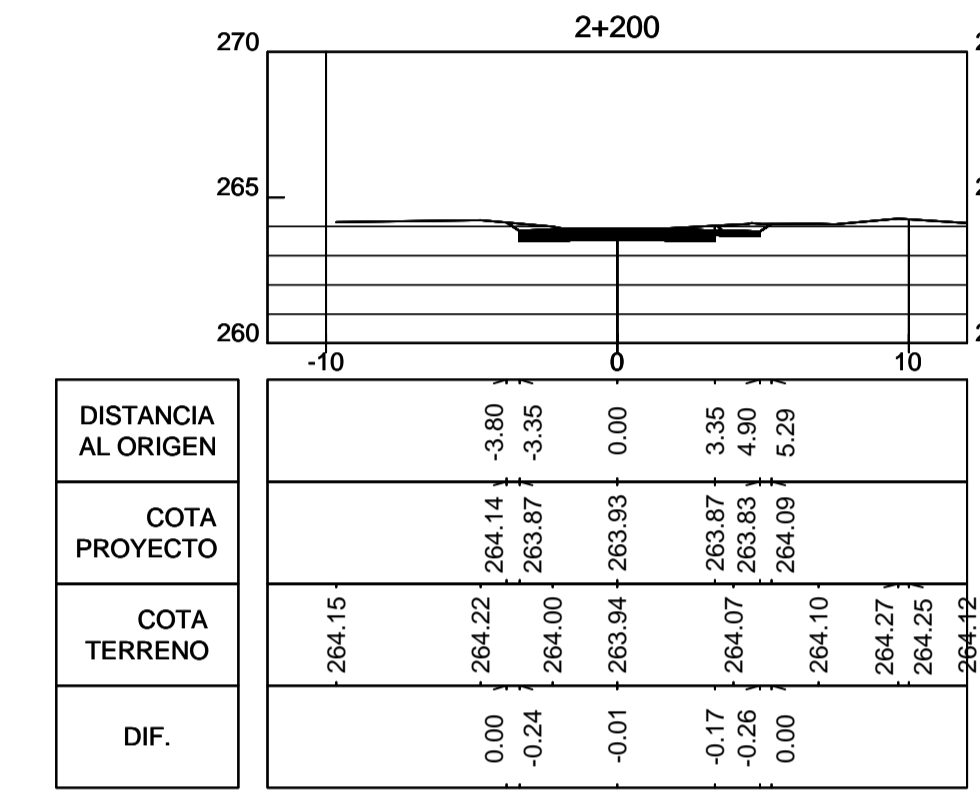
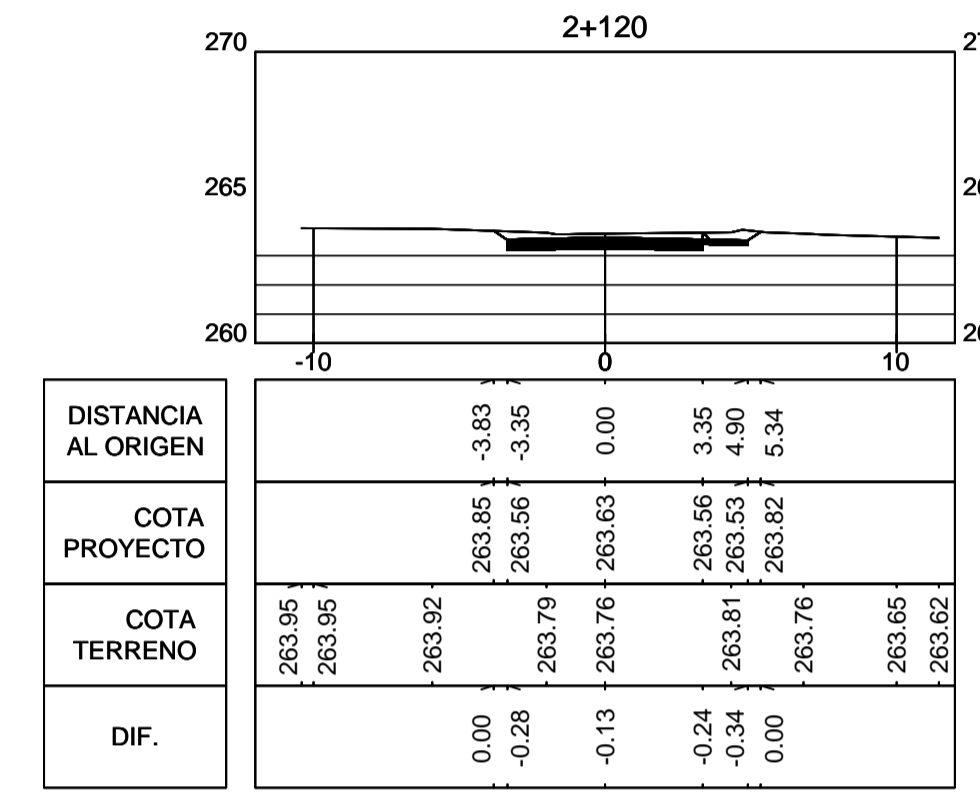
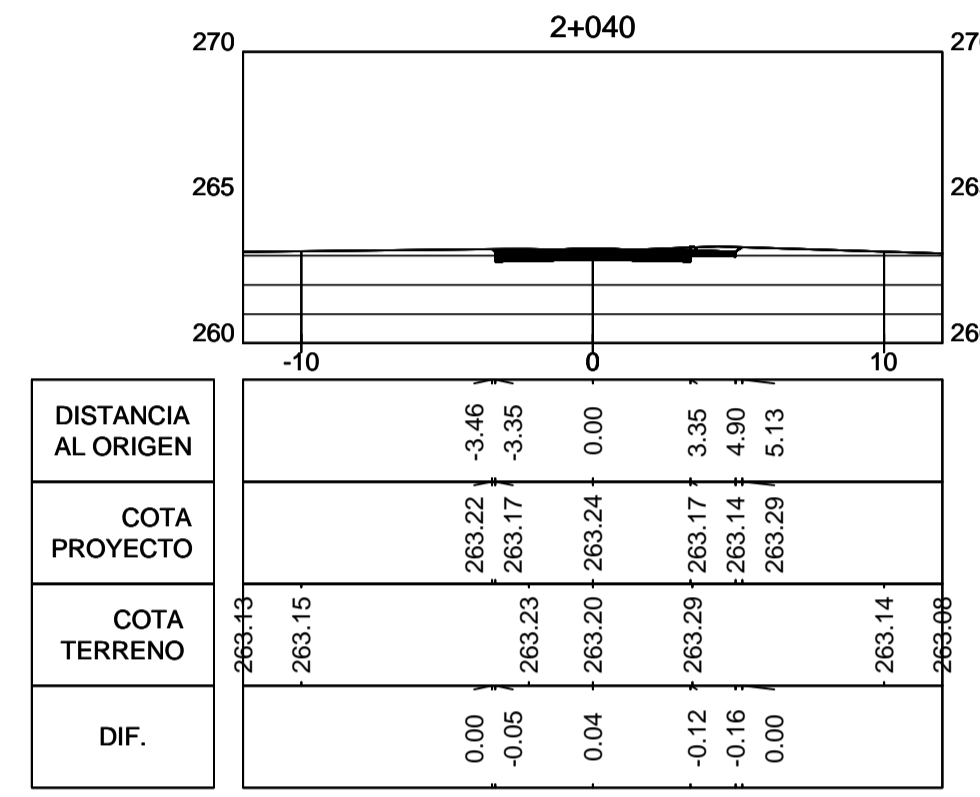
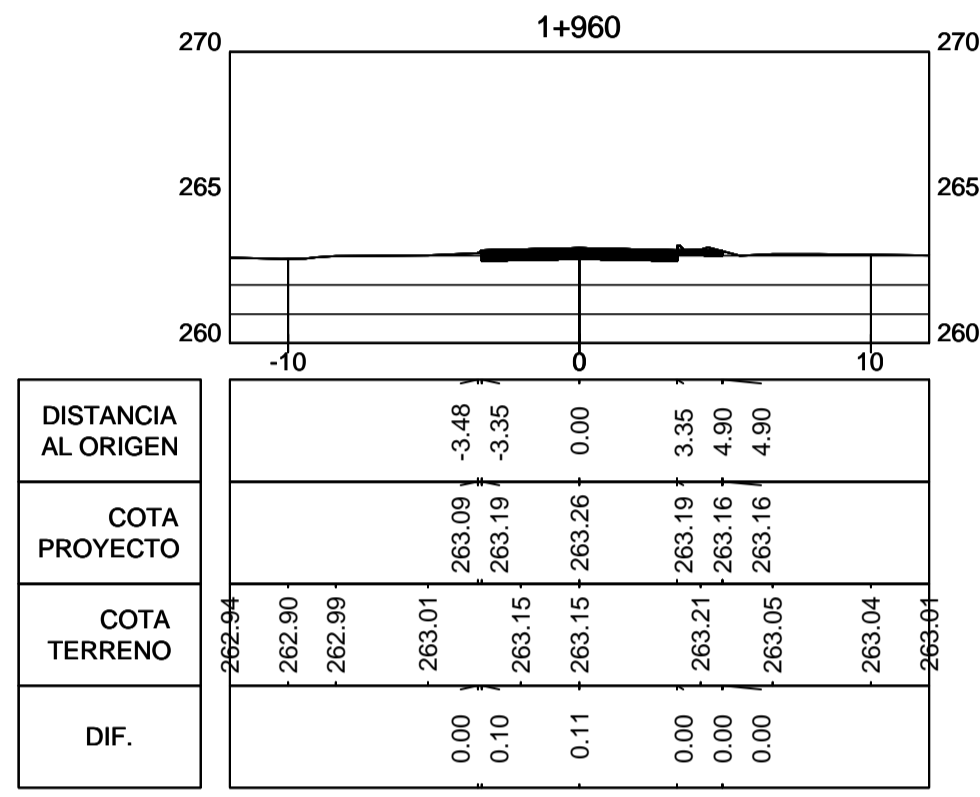
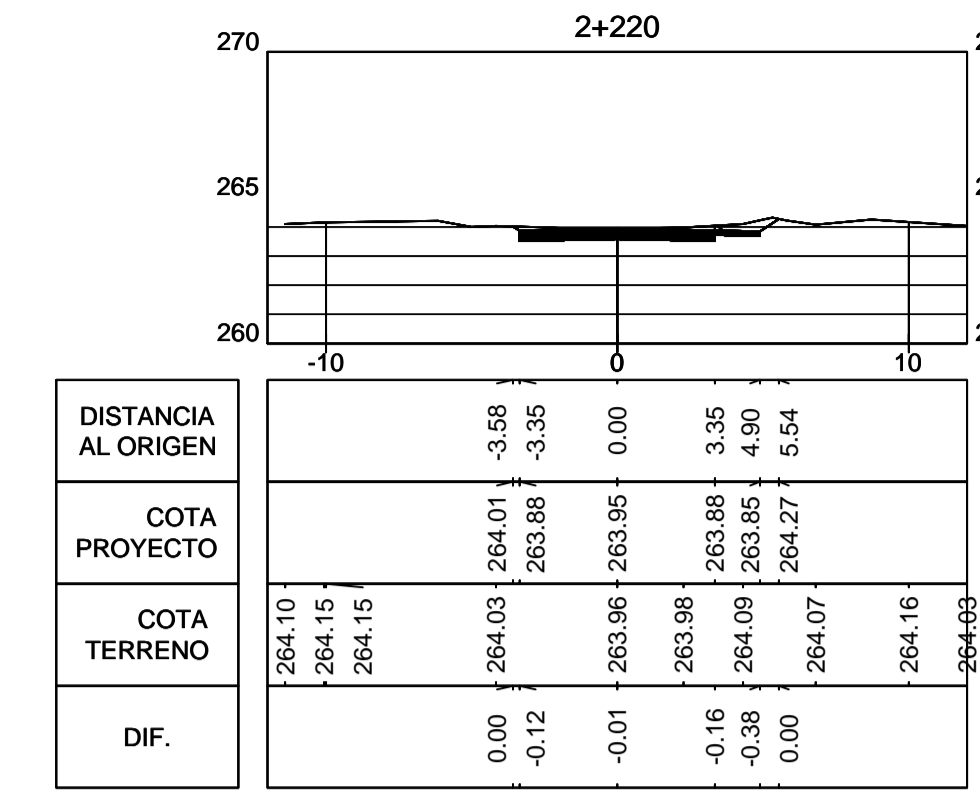
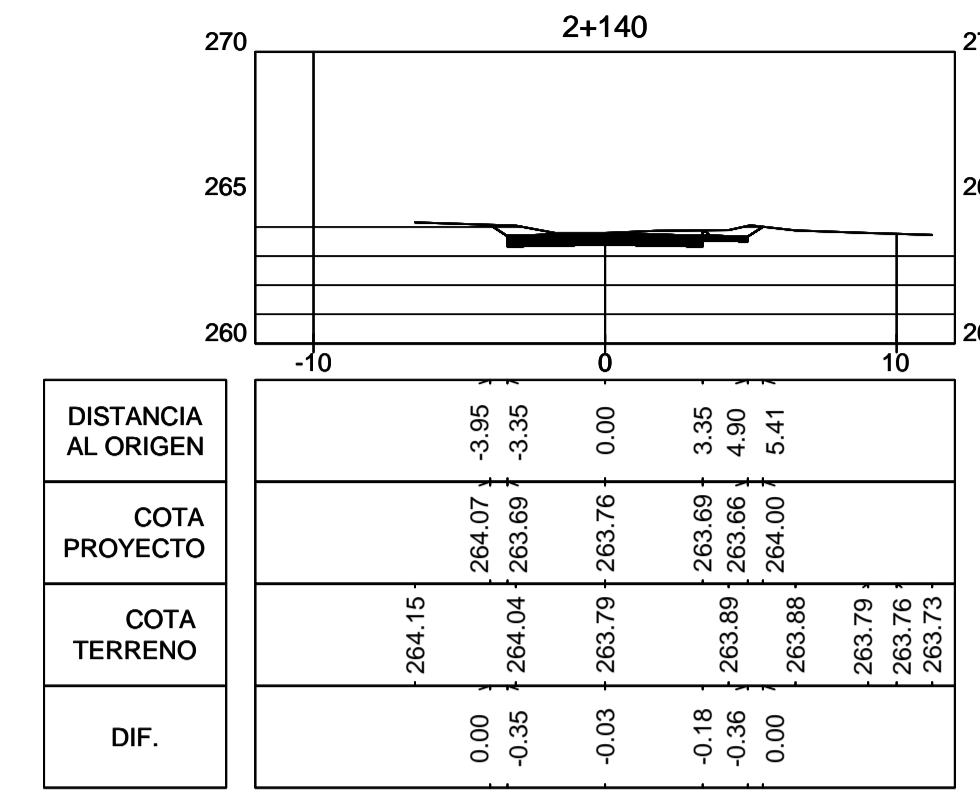
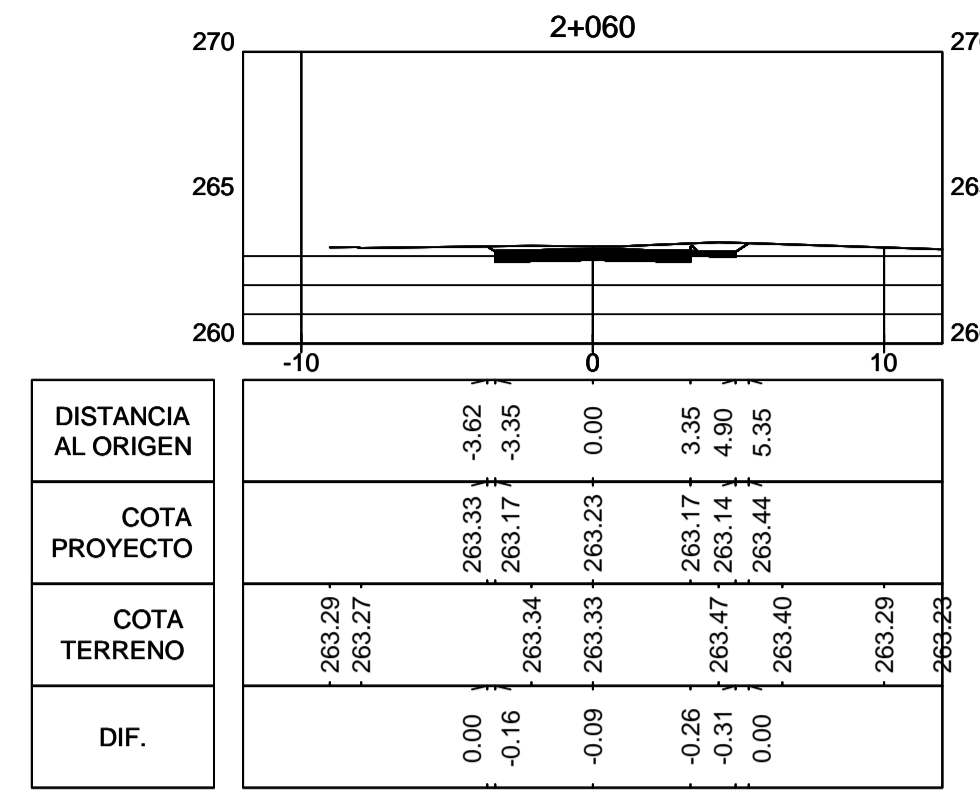
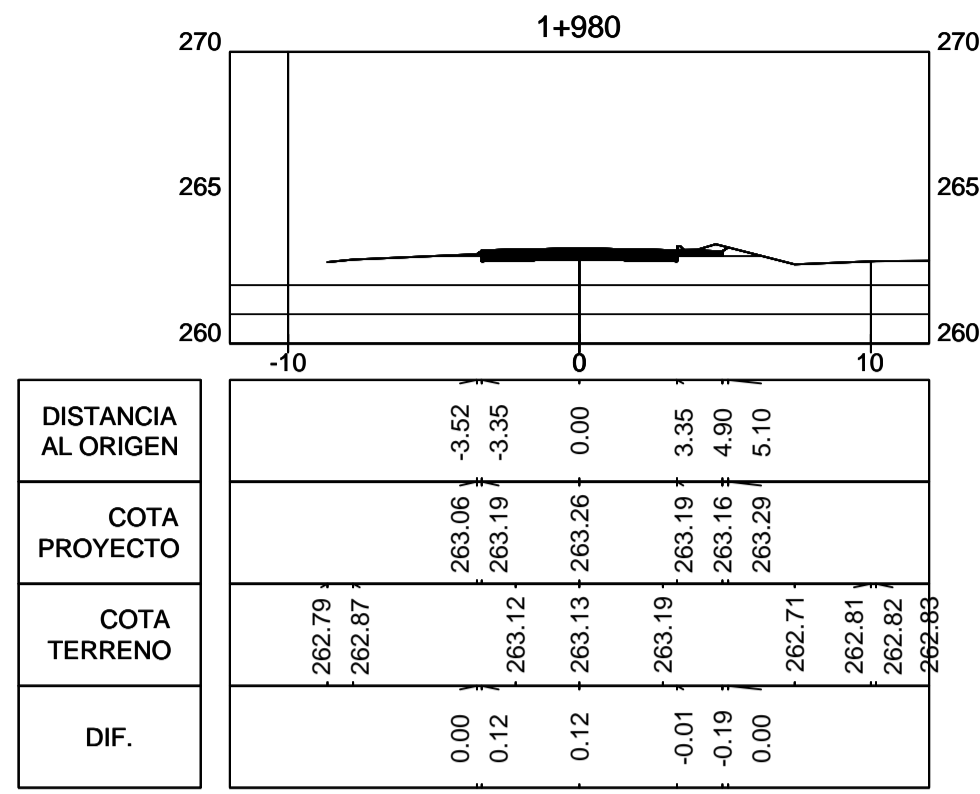


REFERENCIAS:  

 — TERRENO EXISTENTE  
 - - - PROYECTO



**PROVINCIA DE RÍO NEGRO**  
 MINISTERIO DE ECONOMÍA  
 UNIDAD PROVINCIAL DE COORDINACIÓN Y EJECUCIÓN DEL FINANCIAMIENTO EXTERNO  
**PROGRAMA DE INVERSIONES MUNICIPALES**  
 PRESTAMO BID N°2929/OC-AR  
 PLAN INTEGRAL DE CONECTIVIDAD CON CICLOVÍAS - I ETAPA  
 MUNICIPIO DE CIPOLETTI  
 AREA DE PROYECTOS

**SECCIONES TRANSVERSALES**  
**PROGRESIVAS 1+920 A 2+220**

ARCHIVO: AV ILLIA - ST.DWG      REVISIÓN: 00      FECHA: 07/04/2014      HOJA: 07 DE 08      ESCALA: H: 1:250 V: 1:250

PLANO N°: 05