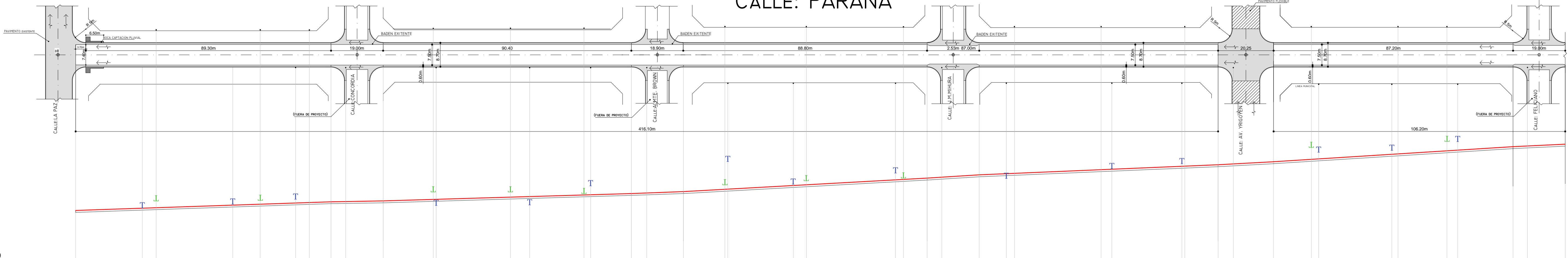
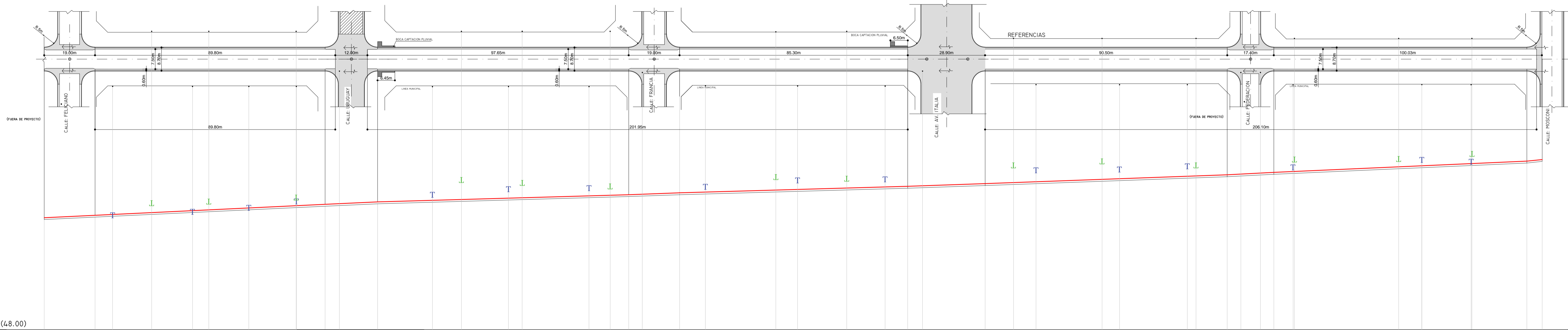


CALLE: PARANA



PLANO DE COMP. (48.00)

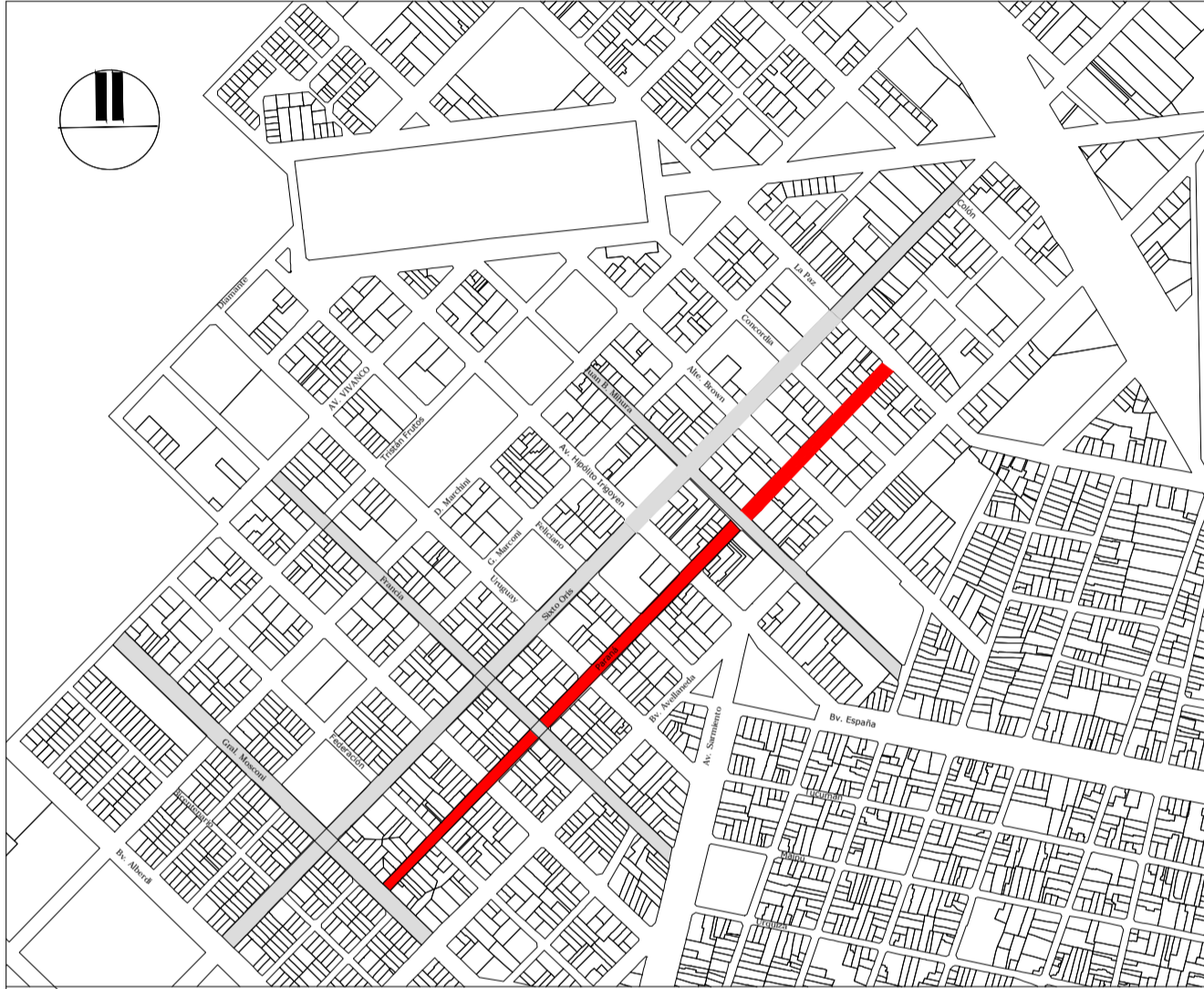
PROGRESIVAS	0.00	19.09	24.14	51.99	61.96	74.75	79.77	93.00	112.00	124.65	125.91	132.91	139.87	179.99	181.46	202.40	221.40	231.41	232.76	256.27	261.01	293.37	294.27	310.20	329.20	333.74	336.88	346.16	372.07	397.48	398.55	416.20	436.45	445.08	447.76	471.34	476.84	494.34	498.38	523.65	542.65	
COTA BADENES	(49.79)							(50.09)	(50.12)							(50.39)	(50.46)								(50.95)	(51.07)									(51.44)	(51.55)					(52.10)	(52.19)
COTA RAZANTE	(49.86)							(50.16)	(50.19)							(50.46)	(50.53)								(51.02)	(51.14)									(51.51)	(51.62)					(52.17)	(52.26)
COTA UMBRAL			50.20		50.27		50.46			50.53			50.52		50.47			50.78			50.93		51.03				51.30				51.48			52.41			52.41		52.26			
COTA UMBRAL		50.14		50.28		50.46			50.23		50.53		50.23		50.95			51.43		51.01		51.03		51.21		51.30		51.37		51.74		51.57		52.41		52.23		52.55				



PLANO DE COMP. (48.00)

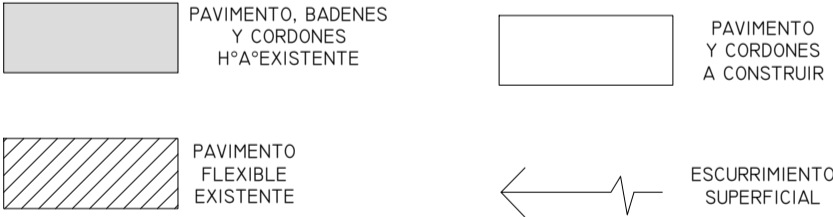
PROGRESIVAS	523.65	542.65	544.11	558.67	573.88	579.93	594.92	612.52	617.54	628.65	640.65	655.68	667.04	684.58	690.22	714.58	722.52	734.50	753.50	757.87	766.83	792.21	810.50	824.80	838.80	867.70	873.41	881.82	906.16	912.95	938.34	941.44	958.20	975.60	982.70	993.54	1022.09	1037.16	1049.42	1059.42	1070.20	1075.59
COTA BADENES	(52.10)	(52.19)								(52.60)	(52.69)							(52.96)	(53.03)							(53.30)	(53.40)							(53.73)	(53.82)					(54.24)	(54.30)	
COTA RAZANTE	(52.17)	(52.26)								(52.67)	(52.76)							(53.03)	(53.10)							(53.37)	(53.47)							(53.80)	(53.89)					(54.31)	(54.37)	
COTA UMBRAL				52.42				52.67					53.13				53.37							53.53				54.03			54.17								54.24			
COTA UMBRAL		52.36			52.49				52.68			53.13		53.33		53.37		53.54		53.59		53.66			53.70						54.06		54.19			54.15			54.23		54.31	

COMPUTO PARCIAL EN LAMINA	UNIDAD	CANT.
EXCAVACION DE CAJA (0.30M)	m³	2295.35
SUBIRRAZANTE TRATADA C/CAL (0.15M)	m²	1147.67
SUB-BASE SUELO CAL 20CM	m²	1530.23
BASE SUELO GRANULAR SELECCIONADO (BROSA 0.15M)	m²	1147.67
CORDON CUNETTA	ml	
BADENES	m²	
RIEGO DE IMPRIMACION	m²	7651.13
CARPETA ASFALTICA	m²	7651.13
CORDON EXTREMO PAVIMENTO	ml	



UBICACION GEOGRAFICA DE LA OBRA

REFERENCIAS



MUNICIPALIDAD DE NOGOYÁ  
CASEROS Nº 965  
ENTRE RÍOS-ARGENTINA



OBRA PAVIMENTACIÓN DE CALLES- B.I.D.2929 OC-AR

PLANO PLANIALTIMETRÍA  
CALLE: PARANA E/LA PAZ Y MOSCONI

PLANO Nº 02	PROYECTO SECRETARIA DE OBRAS Y SERVICIOS PUBLICOS	SECRETARIO ARQ. SCHONHALS MANUEL	DIBUJO M.M.DE OBRAS PAVÓN NICOLÁS
HOJA 1/1	ESCALA HORIZONTAL 1:750 VERTICAL 1:75		FECHA